

Site Details:

HAVEN BANKS, EXETER, EX2
8BY

Client Ref: 61645
Report Ref: GS-8887693
Grid Ref: 291970, 91850

Map Name: County Series


Map date: 1879-1880

Scale: 1:2,500

Printed at: 1:2,500



Surveyed 1880
Revised 1880
Edition N/A
Copyright N/A
Levelled N/A



Surveyed 1879
Revised 1879
Edition N/A
Copyright N/A
Levelled N/A

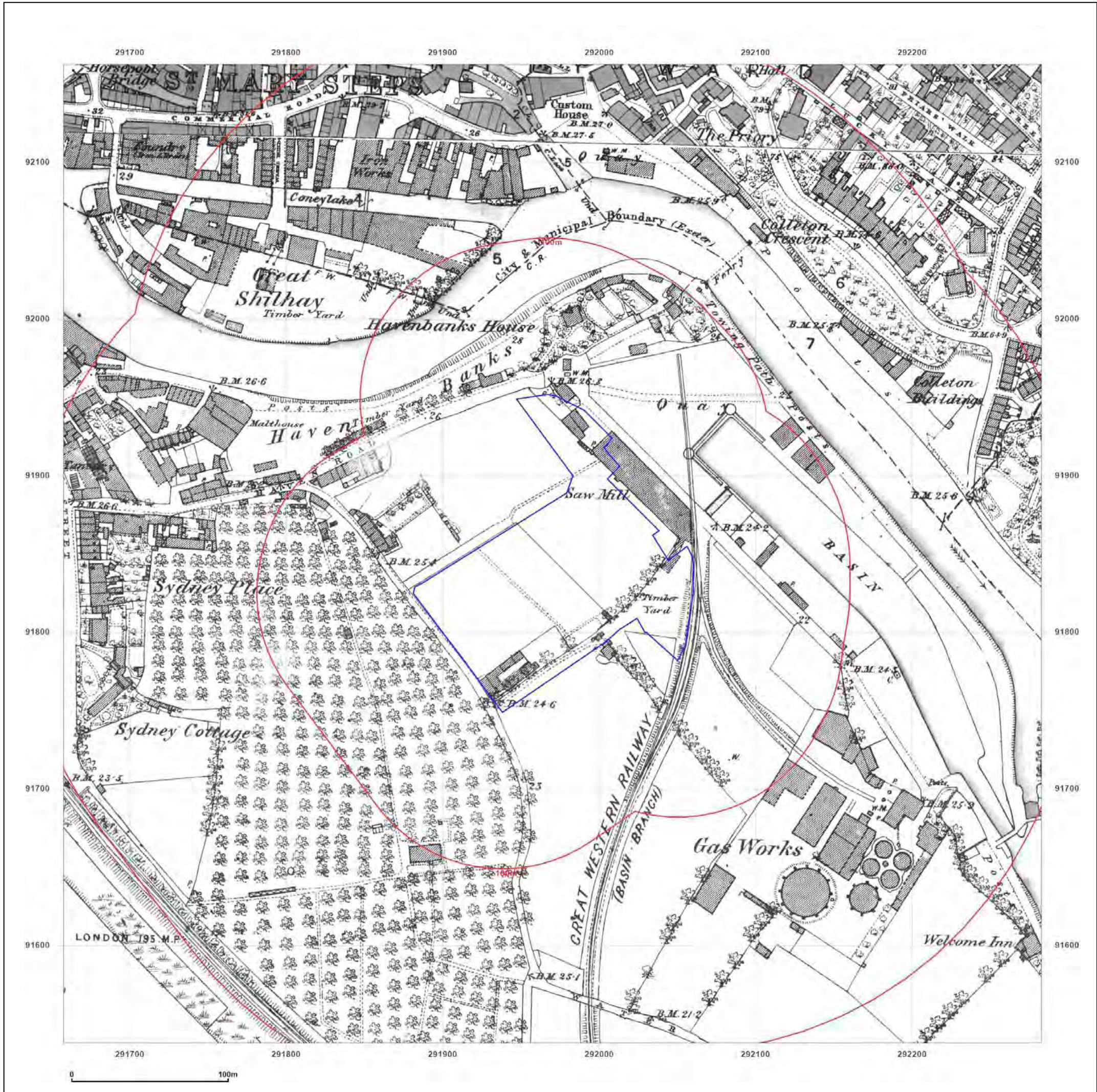


Produced by
Groundsure Insights
T: 08444 159000
E: info@groundsure.com
W: www.groundsure.com

© Crown copyright and database rights 2018 Ordnance Survey 100035207

Production date: 07 July 2022

Map legend available at:
www.groundsure.com/sites/default/files/groundsure_legend.pdf



Site Details:

HAVEN BANKS, EXETER, EX2
8BY

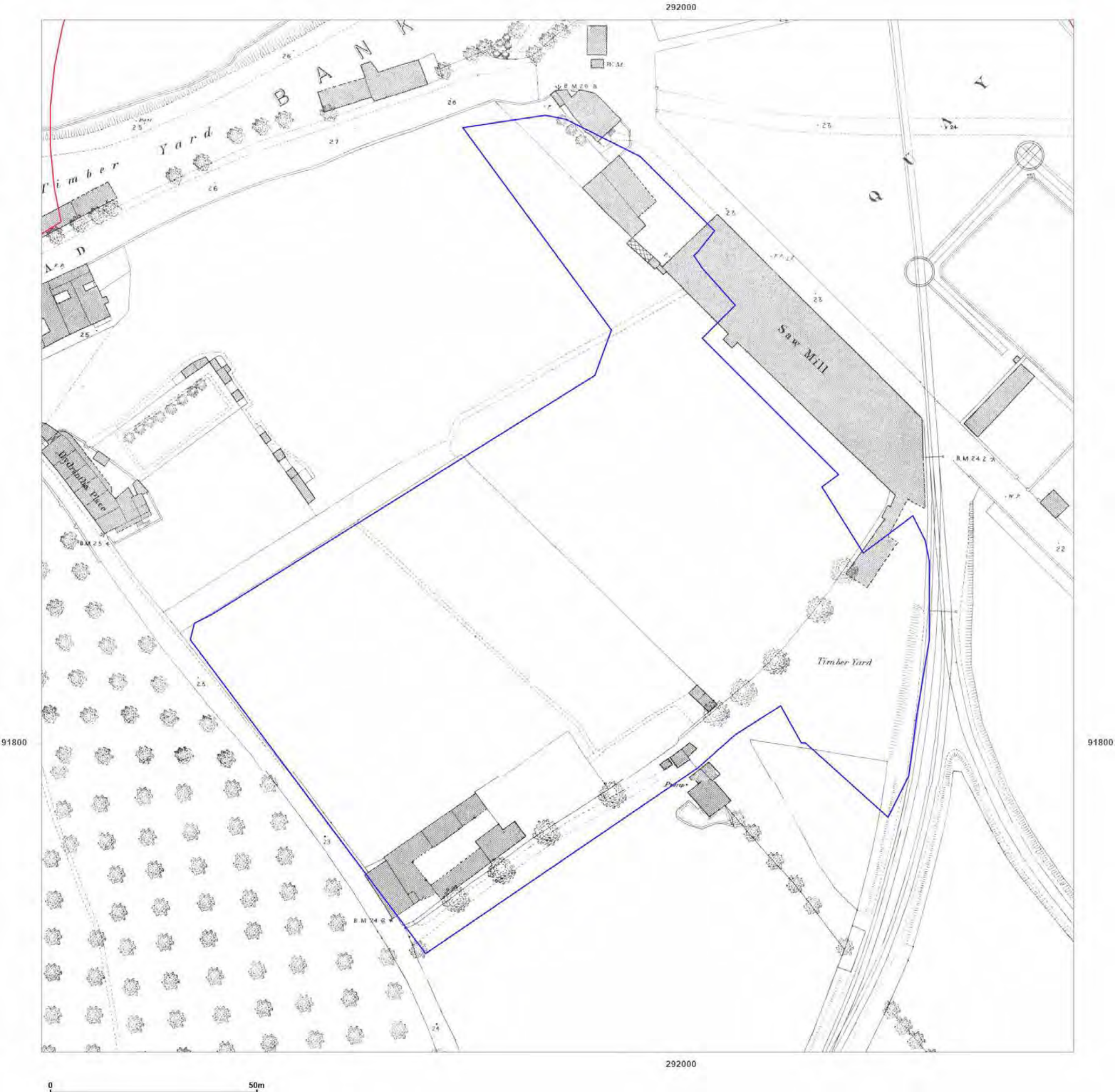
Client Ref: 61645
Report Ref: GS-8887693
Grid Ref: 291970, 91850

Map Name: County Series Town Plan

Map date: 1876-1881

Scale: 1:500

Printed at: 1:1,000



Surveyed 1876
Revised N/A
Edition N/A
Copyright N/A
Levelled N/A

Surveyed 1881
Revised N/A
Edition N/A
Copyright N/A
Levelled N/A



Produced by
Groundsure Insights
T: 08444 159000
E: info@groundsure.com
W: www.groundsure.com

© Crown copyright and database rights 2018 Ordnance Survey 100035207

Production date: 07 July 2022


Map legend available at:
www.groundsure.com/sites/default/files/groundsure_legend.pdf

Site Details:

HAVEN BANKS, EXETER, EX2
8BY

Client Ref: 61645
Report Ref: GS-8887693
Grid Ref: 291970, 91850

Map Name: County Series
Map date: 1890
Scale: 1:2,500
Printed at: 1:2,500



Surveyed 1890
Revised 1890
Edition N/A
Copyright N/A
Levelled N/A

Powered by

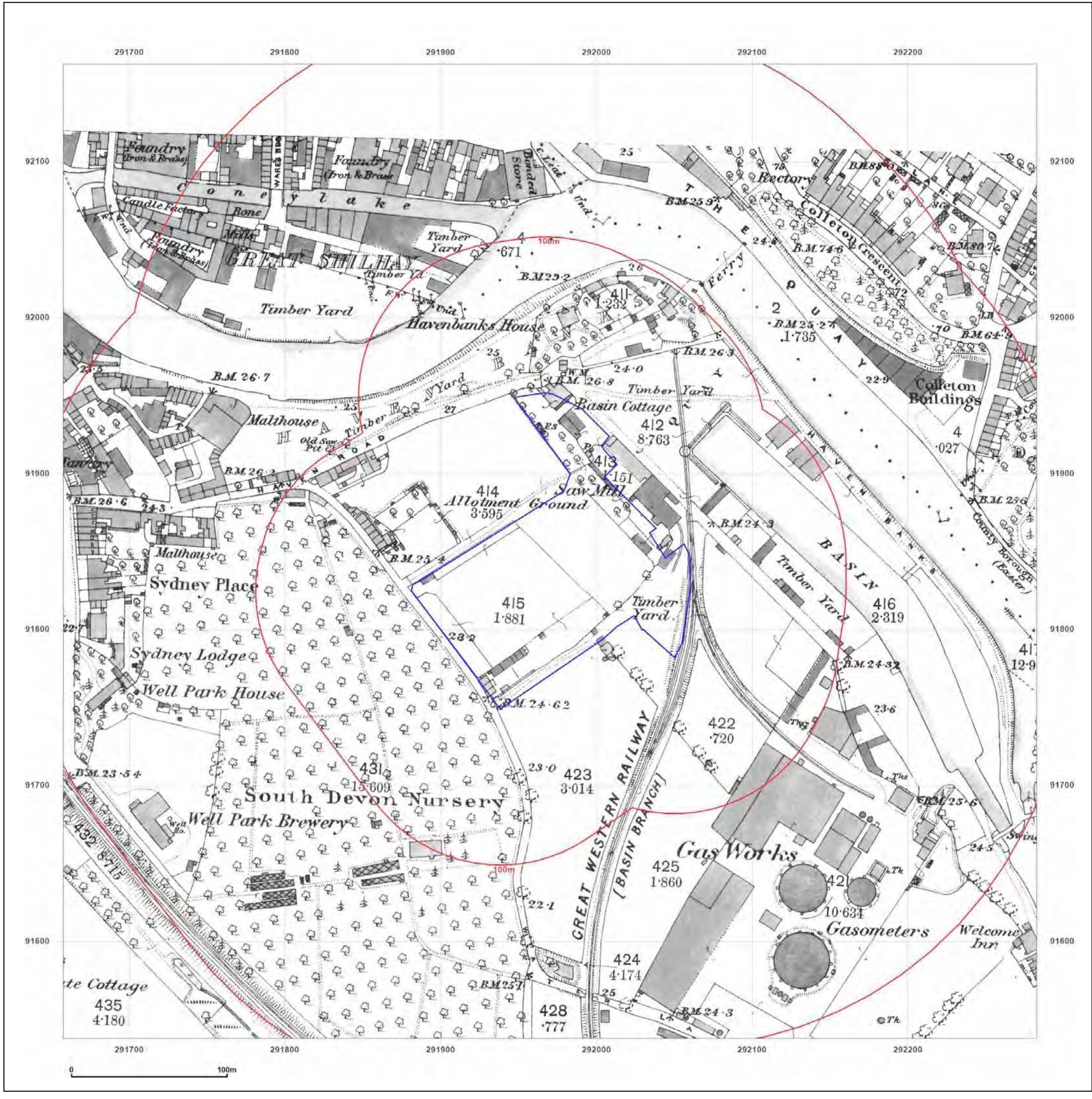


Produced by
Groundsure Insights
T: 08444 159000
E: info@groundsure.com
W: www.groundsure.com

© Crown copyright and database rights 2018 Ordnance Survey 100035207

Production date: 07 July 2022

Map legend available at:
www.groundsure.com/sites/default/files/groundsure_legend.pdf



Site Details:

HAVEN BANKS, EXETER, EX2
8BY

Client Ref: 61645
Report Ref: GS-8887693
Grid Ref: 291970, 91850

Map Name: County Series

Map date: 1932

Scale: 1:2,500

Printed at: 1:2,500



Surveyed 1932
Revised 1932
Edition N/A
Copyright N/A
Levelled N/A

Surveyed 1932
Revised 1932
Edition N/A
Copyright N/A
Levelled N/A

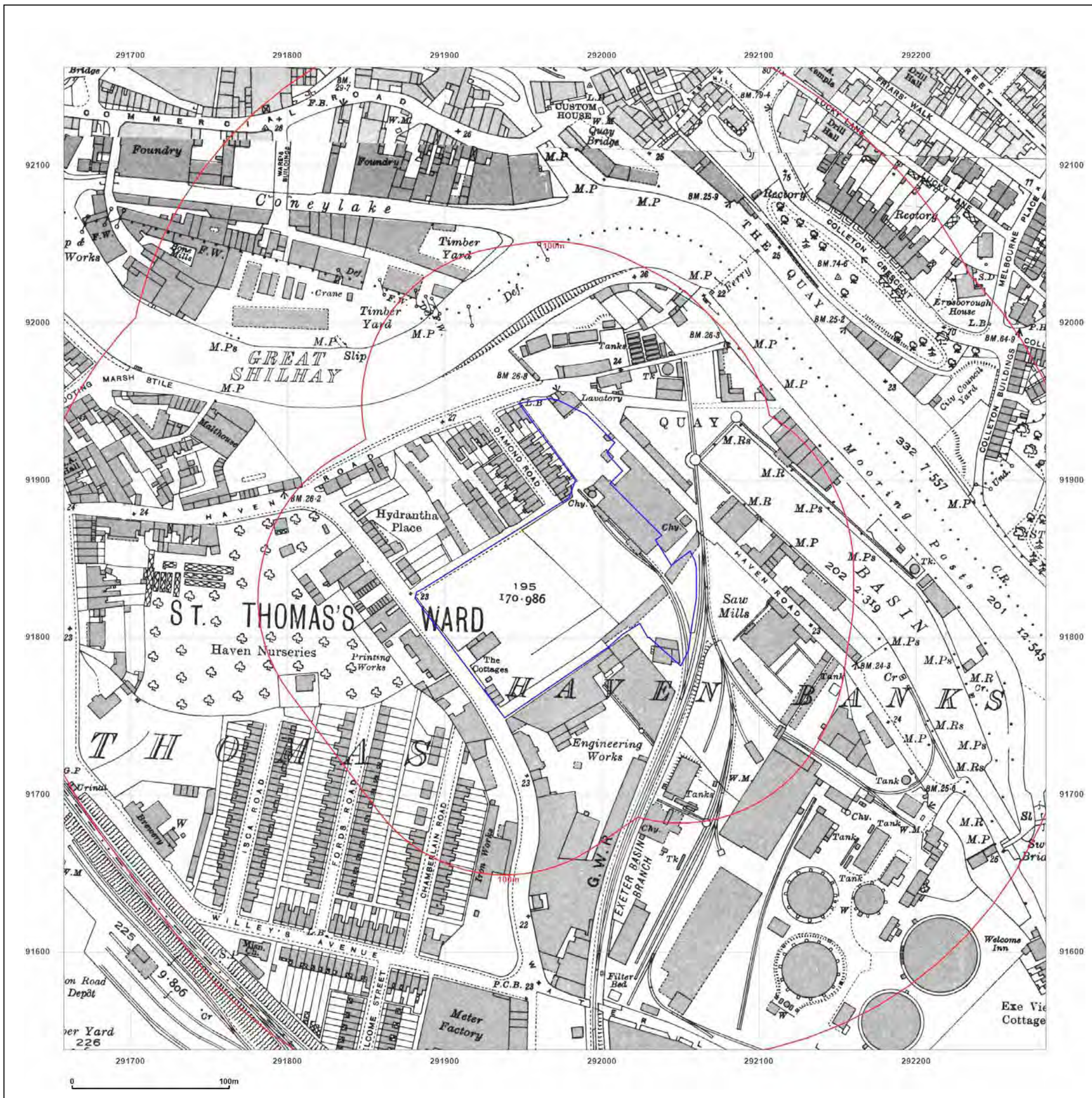


Produced by
Groundsure Insights
T: 08444 159000
E: info@groundsure.com
W: www.groundsure.com

© Crown copyright and database rights 2018 Ordnance Survey 100035207

Production date: 07 July 2022

Map legend available at:
www.groundsure.com/sites/default/files/groundsure_legend.pdf



Site Details:

HAVEN BANKS, EXETER, EX2
8BY

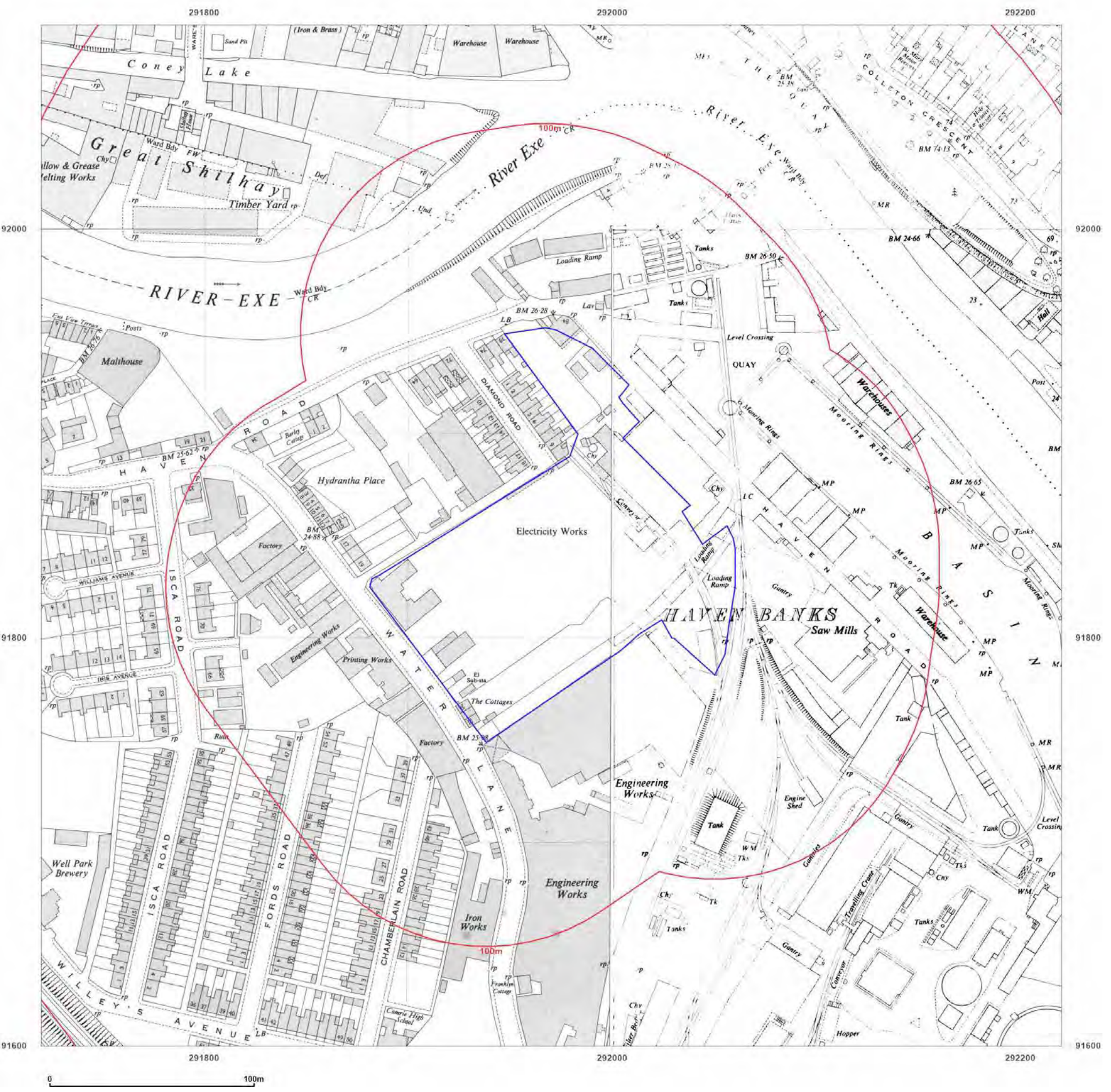
Client Ref: 61645
Report Ref: GS-8887693
Grid Ref: 291970, 91850

Map Name: National Grid

Map date: 1949-1951

Scale: 1:1,250

Printed at: 1:2,000



Surveyed 1950
Revised 1950
Edition N/A
Copyright N/A
Levelled 1941

Surveyed 1950
Revised 1950
Edition N/A
Copyright N/A
Levelled 1937

Surveyed 1950
Revised N/A
Edition 1951
Copyright N/A
Levelled 1940

Surveyed N/A
Revised N/A
Edition N/A
Copyright N/A
Levelled N/A



Produced by
Groundsure Insights
T: 08444 159000
E: info@groundsure.com
W: www.groundsure.com

© Crown copyright and database rights 2018 Ordnance Survey 100035207

Production date: 07 July 2022

Map legend available at:
www.groundsure.com/sites/default/files/groundsure_legend.pdf

Site Details:

HAVEN BANKS, EXETER, EX2
8BY

Client Ref: 61645
Report Ref: GS-8887693
Grid Ref: 291970, 91850

Map Name: National Grid


Map date: 1949-1951

Scale: 1:1,250

Printed at: 1:2,000



Surveyed N/A
Revised N/A
Edition N/A
Copyright N/A
Levelled N/A



Surveyed 1949
Revised 1949
Edition N/A
Copyright N/A
Levelled 1948

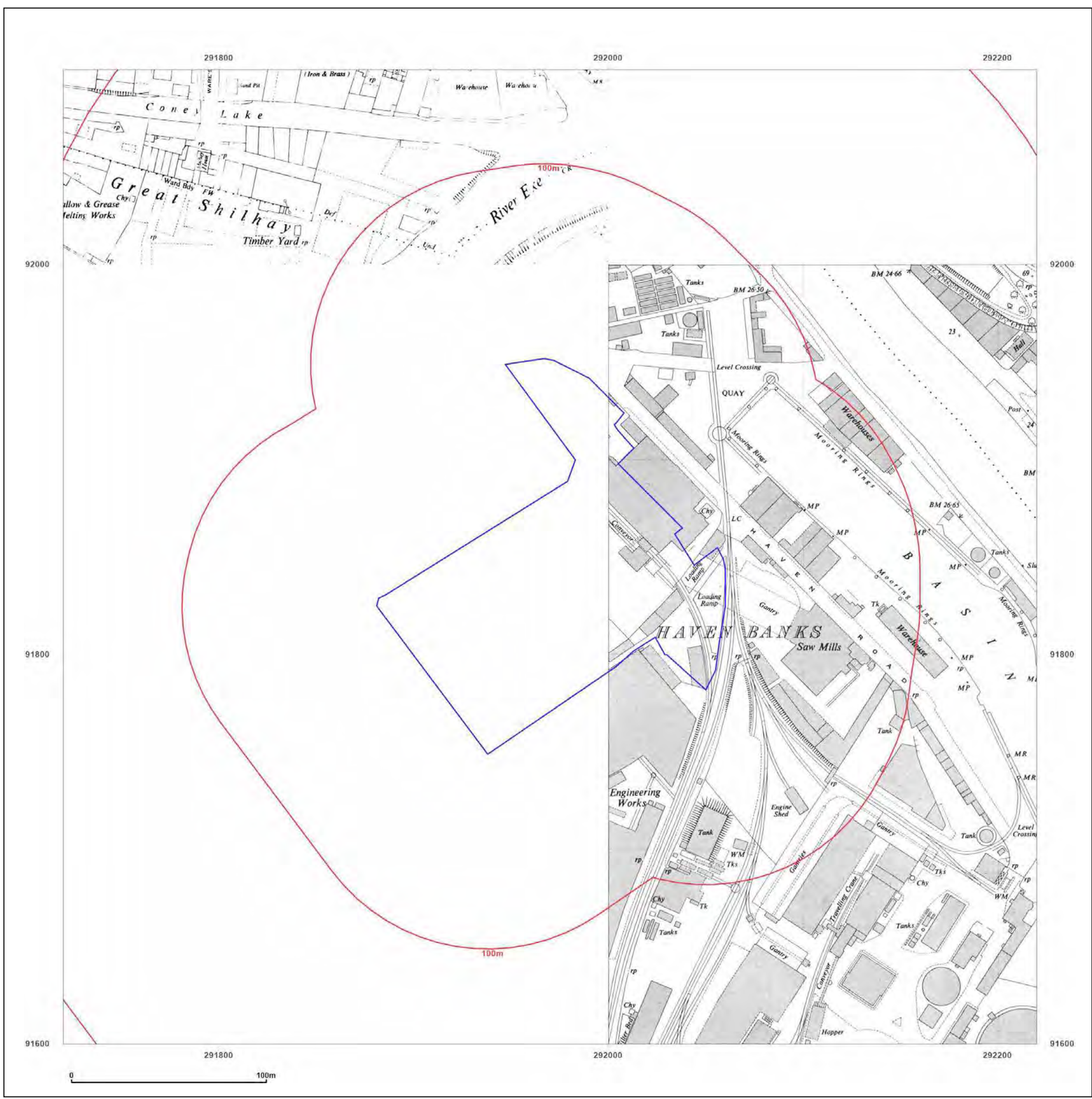


Produced by
Groundsure Insights
T: 08444 159000
E: info@groundsure.com
W: www.groundsure.com

© Crown copyright and database rights 2018 Ordnance Survey 100035207

Production date: 07 July 2022

Map legend available at:
www.groundsure.com/sites/default/files/groundsure_legend.pdf



Site Details:

HAVEN BANKS, EXETER, EX2
8BY


Client Ref: 61645
Report Ref: GS-8887693
Grid Ref: 291970, 91850

Map Name: National Grid

Map date: 1951

Scale: 1:1,250

Printed at: 1:2,000



Surveyed N/A
Revised N/A
Edition N/A
Copyright N/A
Levelled N/A

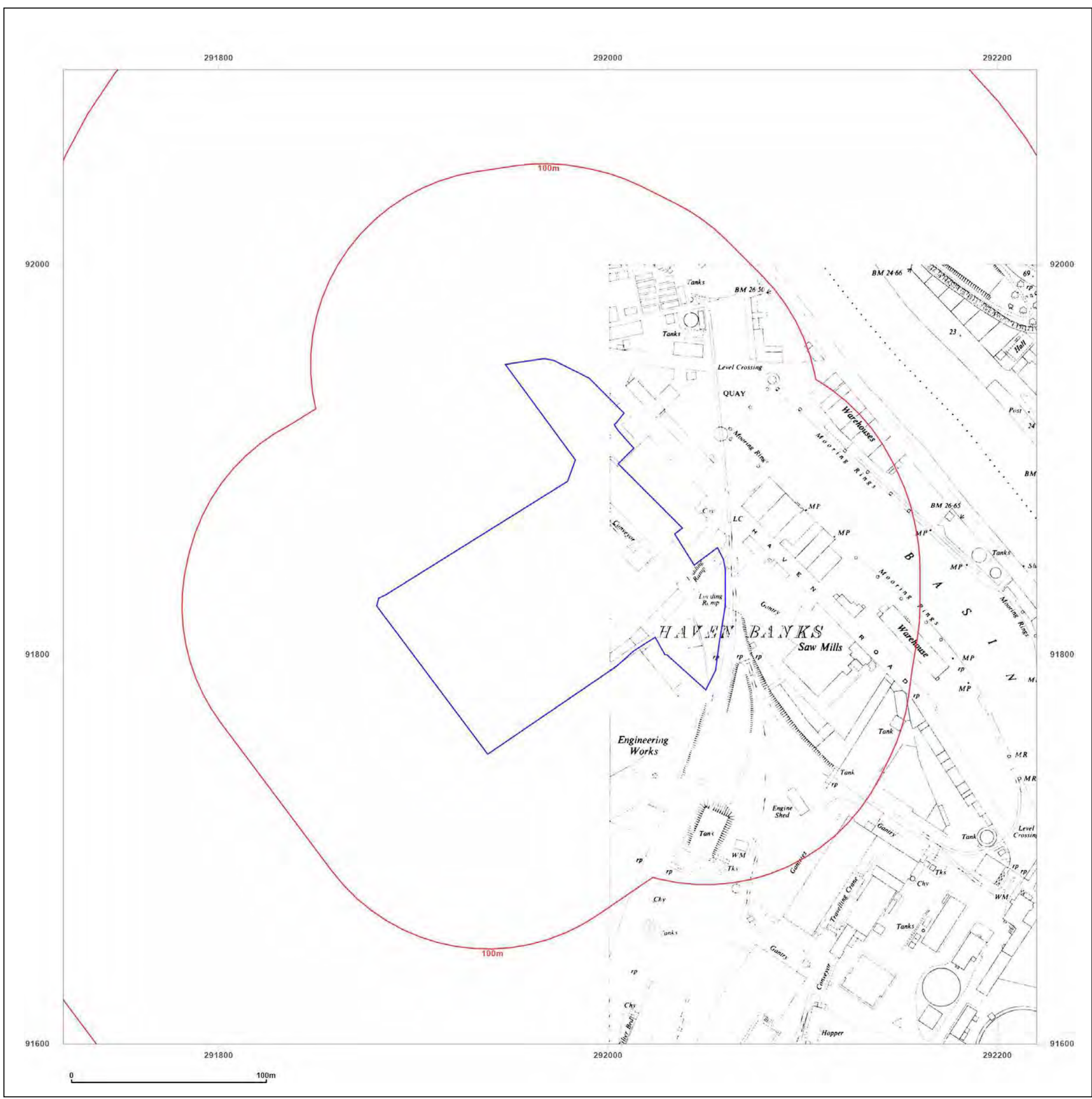


Produced by
Groundsure Insights
T: 08444 159000
E: info@groundsure.com
W: www.groundsure.com

© Crown copyright and database rights 2018 Ordnance Survey 100035207

Production date: 07 July 2022

Map legend available at:
www.groundsure.com/sites/default/files/groundsure_legend.pdf



Site Details:

HAVEN BANKS, EXETER, EX2
8BY

Client Ref: 61645
Report Ref: GS-8887693
Grid Ref: 291970, 91850

Map Name: National Grid


Map date: 1951

Scale: 1:2,500

Printed at: 1:2,500



Surveyed N/A
Revised N/A
Edition N/A
Copyright N/A
Levelled N/A



Surveyed N/A
Revised N/A
Edition N/A
Copyright N/A
Levelled N/A



Produced by
Groundsure Insights
T: 08444 159000
E: info@groundsure.com
W: www.groundsure.com

© Crown copyright and database rights 2018 Ordnance Survey 100035207

Production date: 07 July 2022

Map legend available at:
www.groundsure.com/sites/default/files/groundsure_legend.pdf



Site Details:

HAVEN BANKS, EXETER, EX2
8BY

Client Ref: 61645
Report Ref: GS-8887693
Grid Ref: 291970, 91850

Map Name: National Grid

Map date: 1949-1953


Scale: 1:2,500

Printed at: 1:2,500



Surveyed 1950
Revised 1950
Edition N/A
Copyright N/A
Levelled 1941

Surveyed N/A
Revised N/A
Edition N/A
Copyright N/A
Levelled N/A



Surveyed N/A
Revised 1950
Edition 1951
Copyright N/A
Levelled N/A

Surveyed 1949
Revised 1949
Edition N/A
Copyright N/A
Levelled 1948

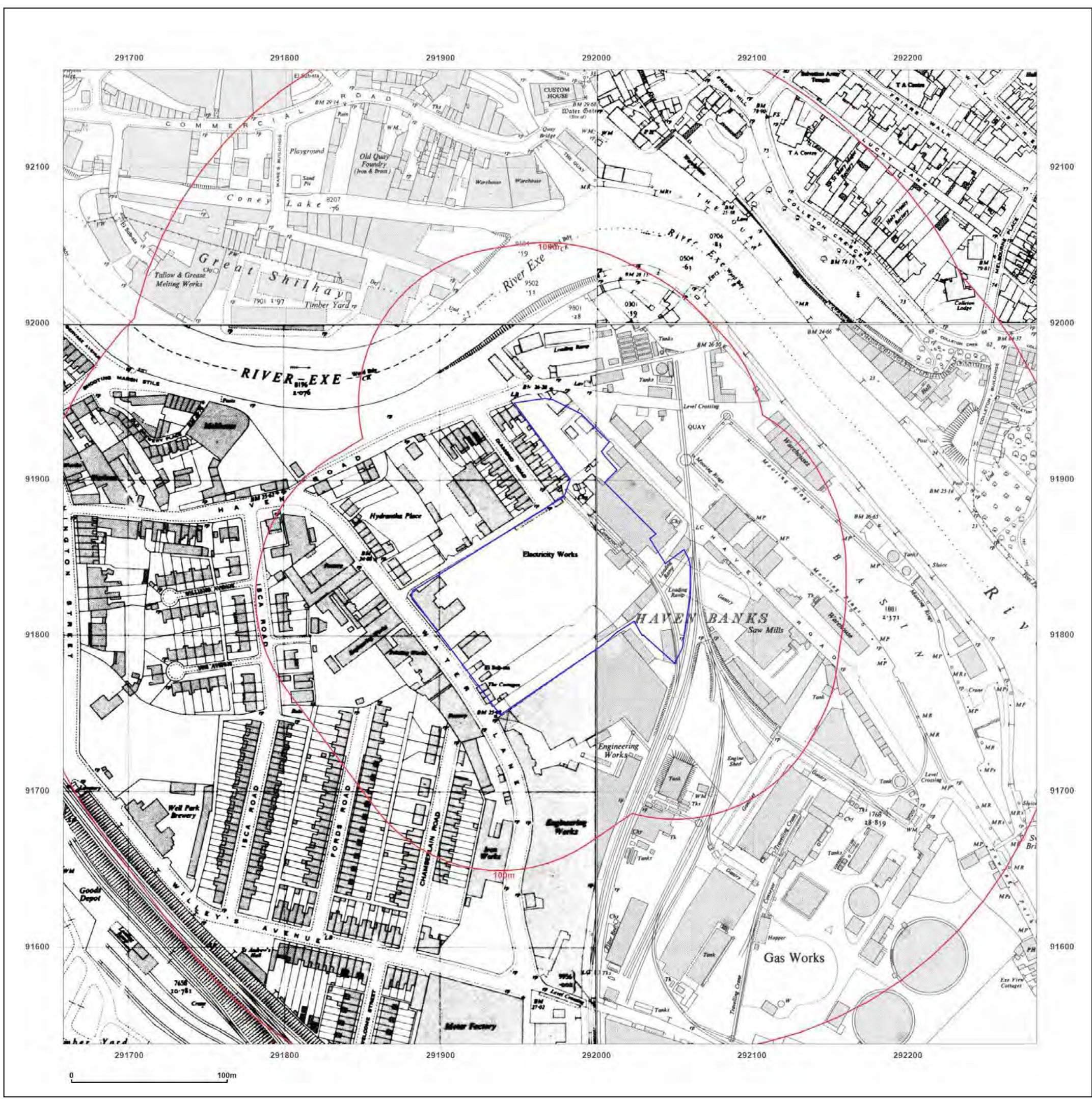


Produced by
Groundsure Insights
T: 08444 159000
E: info@groundsure.com
W: www.groundsure.com

© Crown copyright and database rights 2018 Ordnance Survey 100035207

Production date: 07 July 2022

Map legend available at:
www.groundsure.com/sites/default/files/groundsure_legend.pdf



Site Details:

HAVEN BANKS, EXETER, EX2
8BY


Client Ref: 61645
Report Ref: GS-8887693
Grid Ref: 291970, 91850

Map Name: National Grid

Map date: 1960-1962

Scale: 1:2,500

Printed at: 1:2,500

Surveyed 1959
Revised 1959
Edition 1962
Copyright 1962
Levelled 1940

Surveyed 1959
Revised 1959
Edition 1960
Copyright 1960
Levelled 1948

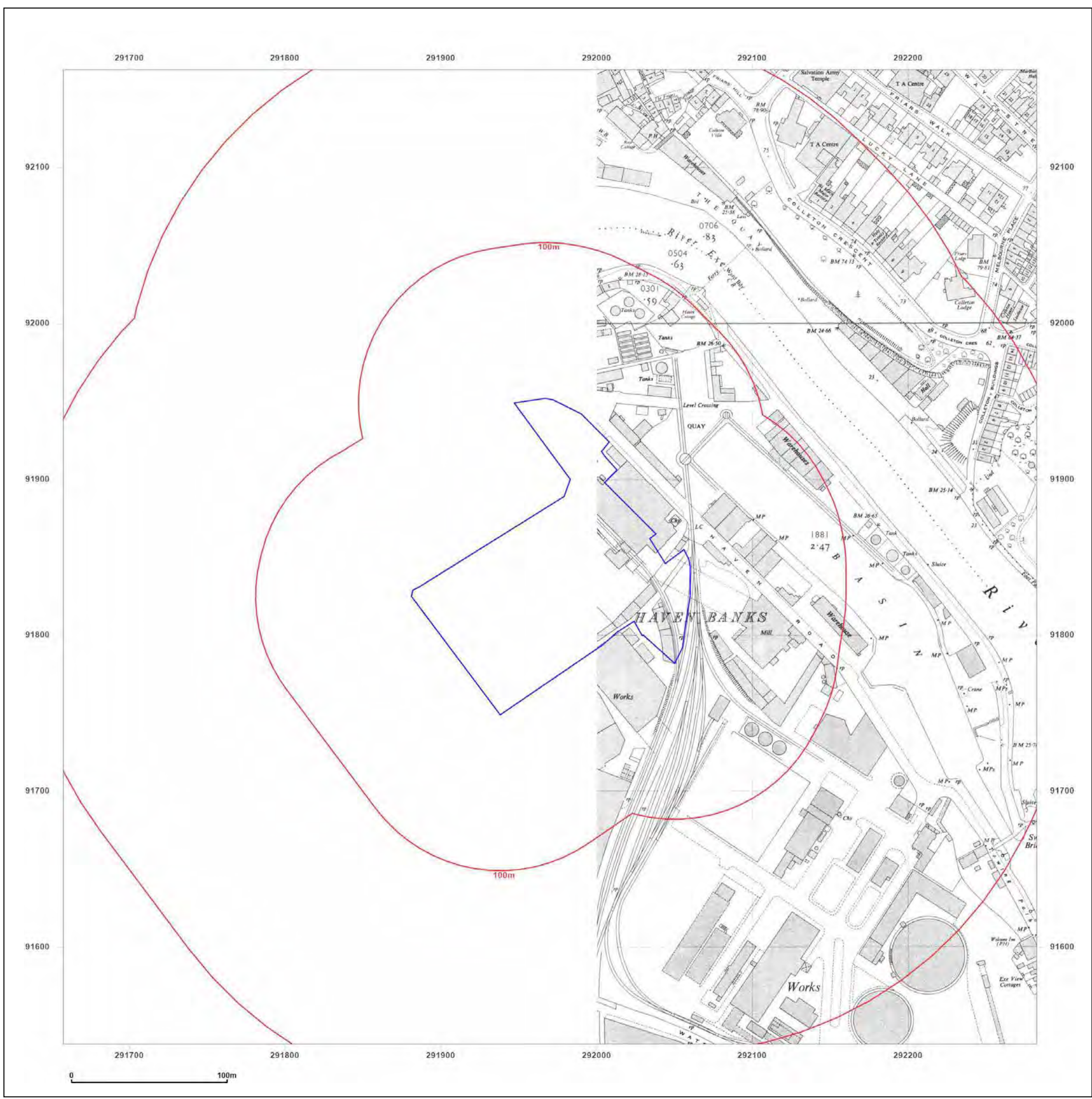


Produced by
Groundsure Insights
T: 08444 159000
E: info@groundsure.com
W: www.groundsure.com

© Crown copyright and database rights 2018 Ordnance Survey 100035207

Production date: 07 July 2022

Map legend available at:
www.groundsure.com/sites/default/files/groundsure_legend.pdf



Site Details:

HAVEN BANKS, EXETER, EX2
8BY

Client Ref: 61645
Report Ref: GS-8887693
Grid Ref: 291970, 91850

Map Name: National Grid

Map date: 1959-1964

Scale: 1:1,250

Printed at: 1:2,000



Surveyed N/A
Revised N/A
Edition N/A
Copyright N/A
Levelled N/A

Surveyed N/A
Revised N/A
Edition N/A
Copyright N/A
Levelled N/A

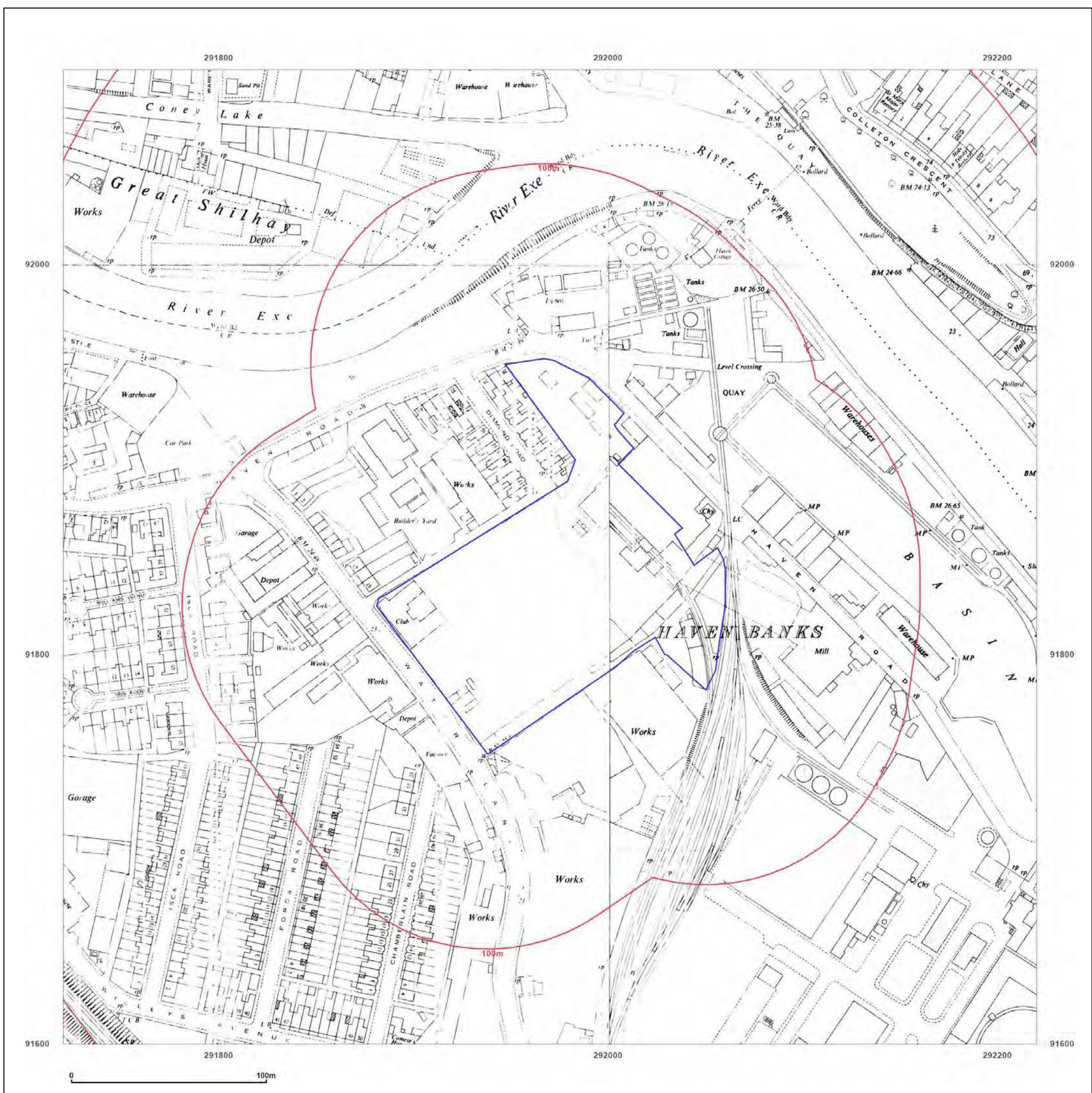


Produced by
Groundsure Insights
T: 08444 159000
E: info@groundsure.com
W: www.groundsure.com

© Crown copyright and database rights 2018 Ordnance Survey 100035207

Production date: 07 July 2022

Map legend available at:
www.groundsure.com/sites/default/files/groundsure_legend.pdf



Site Details:

HAVEN BANKS, EXETER, EX2
8BY

Client Ref: 61645
Report Ref: GS-8887693
Grid Ref: 291970, 91850

Map Name: National Grid

Map date: 1959-1964

Scale: 1:1,250

Printed at: 1:2,000



Surveyed 1950
Revised 1959
Edition N/A
Copyright 1960
Levelled 1941

Surveyed 1950
Revised 1959
Edition N/A
Copyright 1960
Levelled 1940

Surveyed 1950
Revised 1963
Edition N/A
Copyright 1964
Levelled 1962

Surveyed 1949
Revised 1959
Edition N/A
Copyright 1959
Levelled 1948

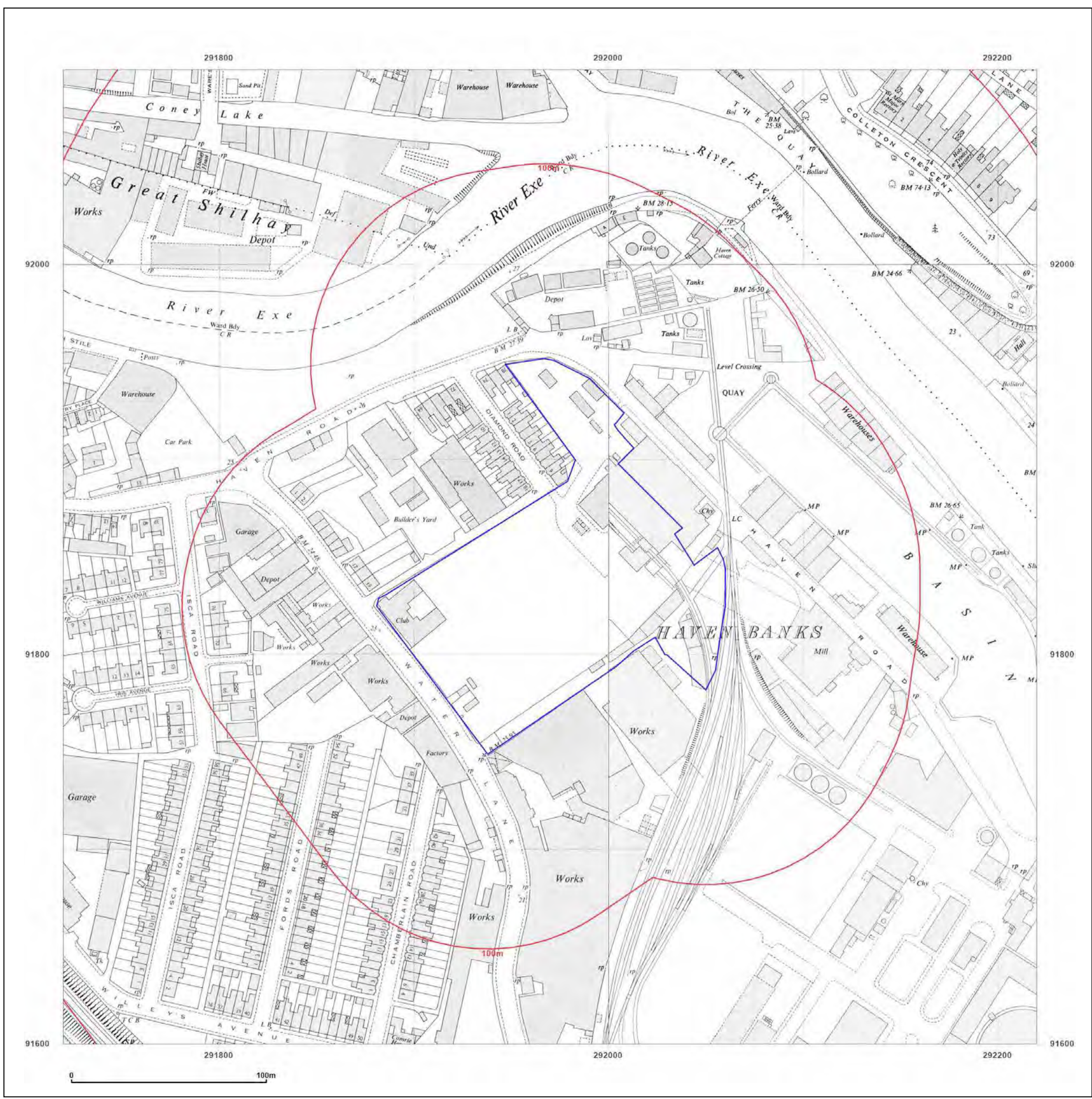


Produced by
Groundsure Insights
T: 08444 159000
E: info@groundsure.com
W: www.groundsure.com

© Crown copyright and database rights 2018 Ordnance Survey 100035207

Production date: 07 July 2022

Map legend available at:
www.groundsure.com/sites/default/files/groundsure_legend.pdf



Site Details:

HAVEN BANKS, EXETER, EX2
8BY

Client Ref: 61645
Report Ref: GS-8887693
Grid Ref: 291970, 91850

Map Name: National Grid

Map date: 1966-1967


Scale: 1:1,250

Printed at: 1:2,000



Surveyed N/A
Revised N/A
Edition N/A
Copyright N/A
Levelled N/A

Surveyed N/A
Revised N/A
Edition N/A
Copyright N/A
Levelled N/A



Surveyed N/A
Revised N/A
Edition N/A
Copyright N/A
Levelled N/A



Produced by
Groundsure Insights
T: 08444 159000
E: info@groundsure.com
W: www.groundsure.com

© Crown copyright and database rights 2018 Ordnance Survey 100035207

Production date: 07 July 2022

Map legend available at:
www.groundsure.com/sites/default/files/groundsure_legend.pdf



Site Details:

HAVEN BANKS, EXETER, EX2
8BY

Client Ref: 61645
Report Ref: GS-8887693
Grid Ref: 291970, 91850

Map Name: National Grid

Map date: 1966-1967


Scale: 1:1,250

Printed at: 1:2,000



Surveyed 1950
Revised 1965
Edition N/A
Copyright 1966
Levelled 1962

Surveyed 1950
Revised 1965
Edition N/A
Copyright 1966
Levelled 1962



Surveyed 1966
Revised 1966
Edition N/A
Copyright 1967
Levelled 1962



Produced by
Groundsure Insights
T: 08444 159000
E: info@groundsure.com
W: www.groundsure.com

© Crown copyright and database rights 2018 Ordnance Survey 100035207

Production date: 07 July 2022

Map legend available at:
www.groundsure.com/sites/default/files/groundsure_legend.pdf



Site Details:

HAVEN BANKS, EXETER, EX2
8BY

Client Ref: 61645
Report Ref: GS-8887693
Grid Ref: 291970, 91850

Map Name: National Grid


Map date: 1963-1968

Scale: 1:2,500

Printed at: 1:2,500



Surveyed 1951
Revised 1951
Edition N/A
Copyright N/A
Levelled 1963



Surveyed 1967
Revised 1967
Edition N/A
Copyright 1968
Levelled 1962

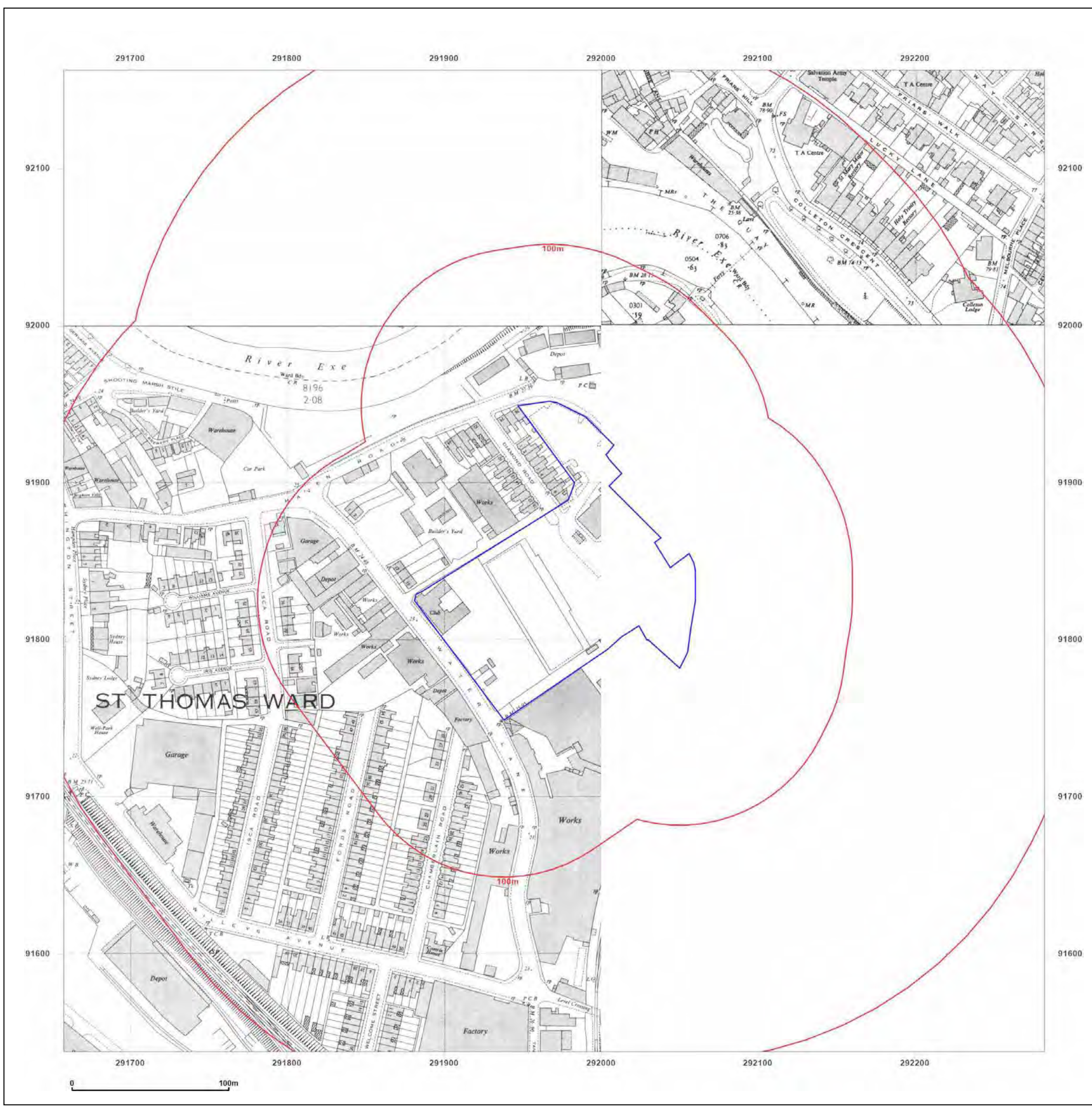


Produced by
Groundsure Insights
T: 08444 159000
E: info@groundsure.com
W: www.groundsure.com

© Crown copyright and database rights 2018 Ordnance Survey 100035207

Production date: 07 July 2022

Map legend available at:
www.groundsure.com/sites/default/files/groundsure_legend.pdf



Site Details:

HAVEN BANKS, EXETER, EX2
8BY


Client Ref: 61645
Report Ref: GS-8887693
Grid Ref: 291970, 91850

Map Name: National Grid

Map date: 1973

Scale: 1:1,250

Printed at: 1:2,000



Surveyed 1950
Revised 1972
Edition N/A
Copyright 1973
Levelled 1962



Produced by
Groundsure Insights
T: 08444 159000
E: info@groundsure.com
W: www.groundsure.com

© Crown copyright and database rights 2018 Ordnance Survey 100035207

Production date: 07 July 2022

Map legend available at:
www.groundsure.com/sites/default/files/groundsure_legend.pdf



Site Details:

HAVEN BANKS, EXETER, EX2
8BY

Client Ref: 61645
Report Ref: GS-8887693
Grid Ref: 291970, 91850

Map Name: National Grid

Map date: 1972-1977

Scale: 1:1,250


Printed at: 1:2,000



Surveyed N/A
Revised N/A
Edition N/A
Copyright 1973
Levelled N/A

Surveyed N/A
Revised 1976
Edition N/A
Copyright 1977
Levelled 1962

Surveyed N/A
Revised N/A
Edition N/A
Copyright N/A
Levelled N/A



Produced by
Groundsure Insights
T: 08444 159000
E: info@groundsure.com
W: www.groundsure.com

© Crown copyright and database rights 2018 Ordnance Survey 100035207

Production date: 07 July 2022

Map legend available at:
www.groundsure.com/sites/default/files/groundsure_legend.pdf



Site Details:

HAVEN BANKS, EXETER, EX2
8BY

Client Ref: 61645
Report Ref: GS-8887693
Grid Ref: 291970, 91850

Map Name: National Grid

Map date: 1973-1978

Scale: 1:1,250

Printed at: 1:2,000



Surveyed 1950
Revised 1973
Edition N/A
Copyright 1973
Levelled 1962

Surveyed 1950
Revised 1976
Edition N/A
Copyright 1977
Levelled 1962

Surveyed N/A
Revised N/A
Edition N/A
Copyright N/A
Levelled N/A

Surveyed N/A
Revised N/A
Edition N/A
Copyright N/A
Levelled N/A

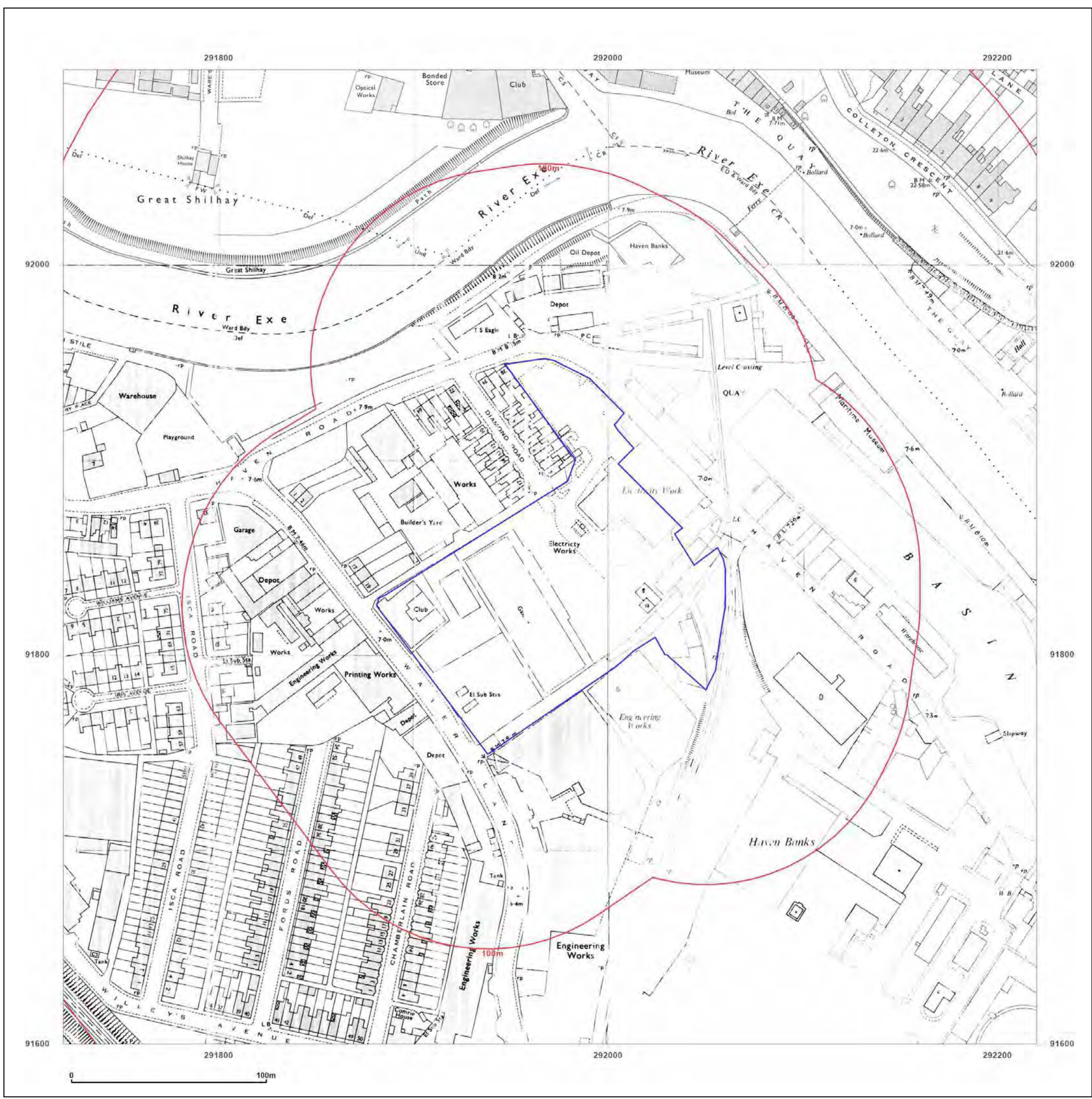


Produced by
Groundsure Insights
T: 08444 159000
E: info@groundsure.com
W: www.groundsure.com

© Crown copyright and database rights 2018 Ordnance Survey 100035207

Production date: 07 July 2022

Map legend available at:
www.groundsure.com/sites/default/files/groundsure_legend.pdf



Site Details:

HAVEN BANKS, EXETER, EX2
8BY

Client Ref: 61645
Report Ref: GS-8887693
Grid Ref: 291970, 91850

Map Name: National Grid

Map date: 1979-1984

Scale: 1:1,250

Printed at: 1:2,000



Surveyed 1979
Revised 1979
Edition N/A
Copyright 1979
Levelled N/A

Surveyed N/A
Revised N/A
Edition N/A
Copyright 1982
Levelled 1962

Surveyed N/A
Revised N/A
Edition N/A
Copyright N/A
Levelled N/A

Surveyed N/A
Revised N/A
Edition N/A
Copyright 1982
Levelled 1962

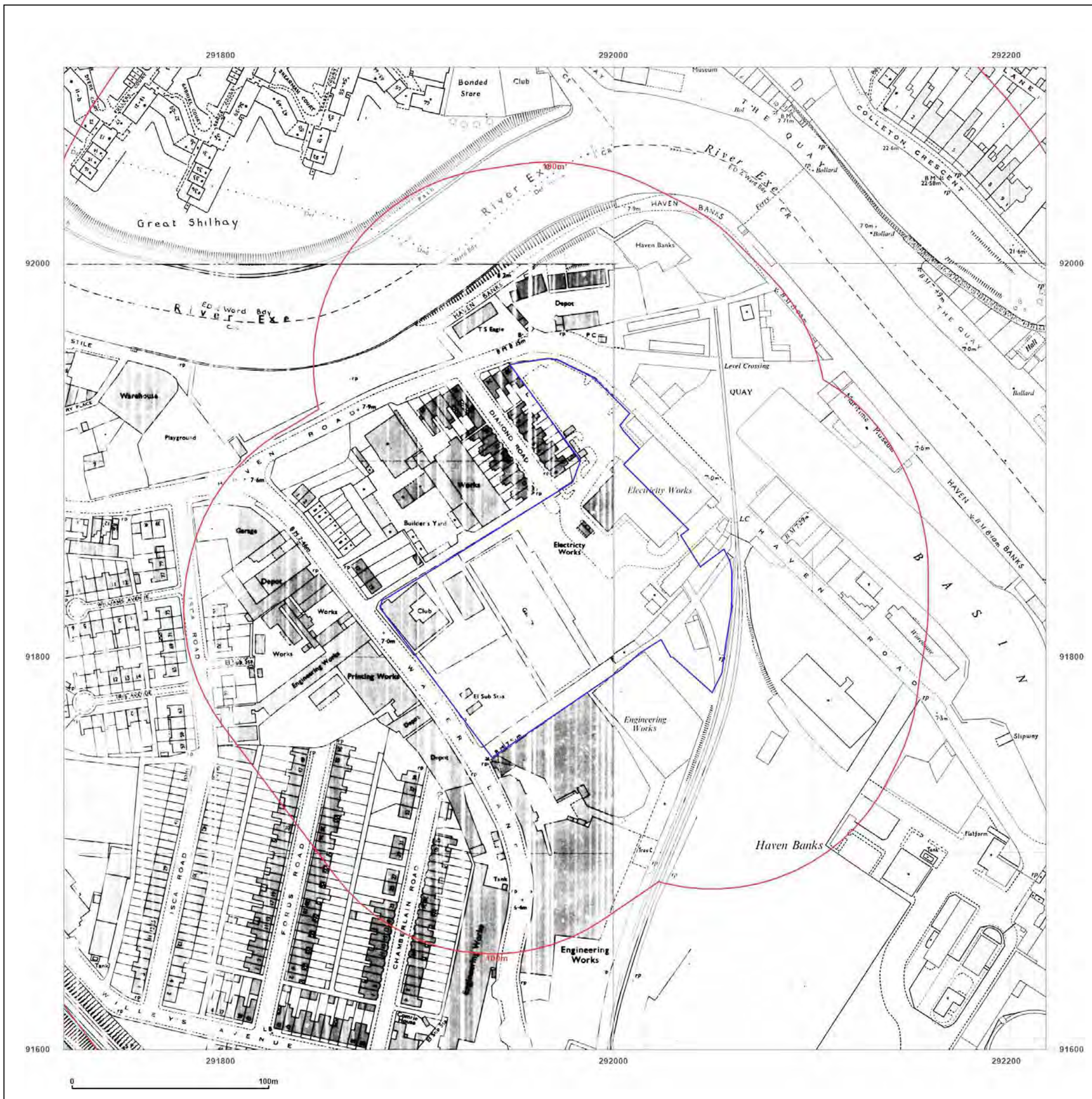


Produced by
Groundsure Insights
T: 08444 159000
E: info@groundsure.com
W: www.groundsure.com

© Crown copyright and database rights 2018 Ordnance Survey 100035207

Production date: 07 July 2022

Map legend available at:
www.groundsure.com/sites/default/files/groundsure_legend.pdf



Site Details:

HAVEN BANKS, EXETER, EX2
8BY

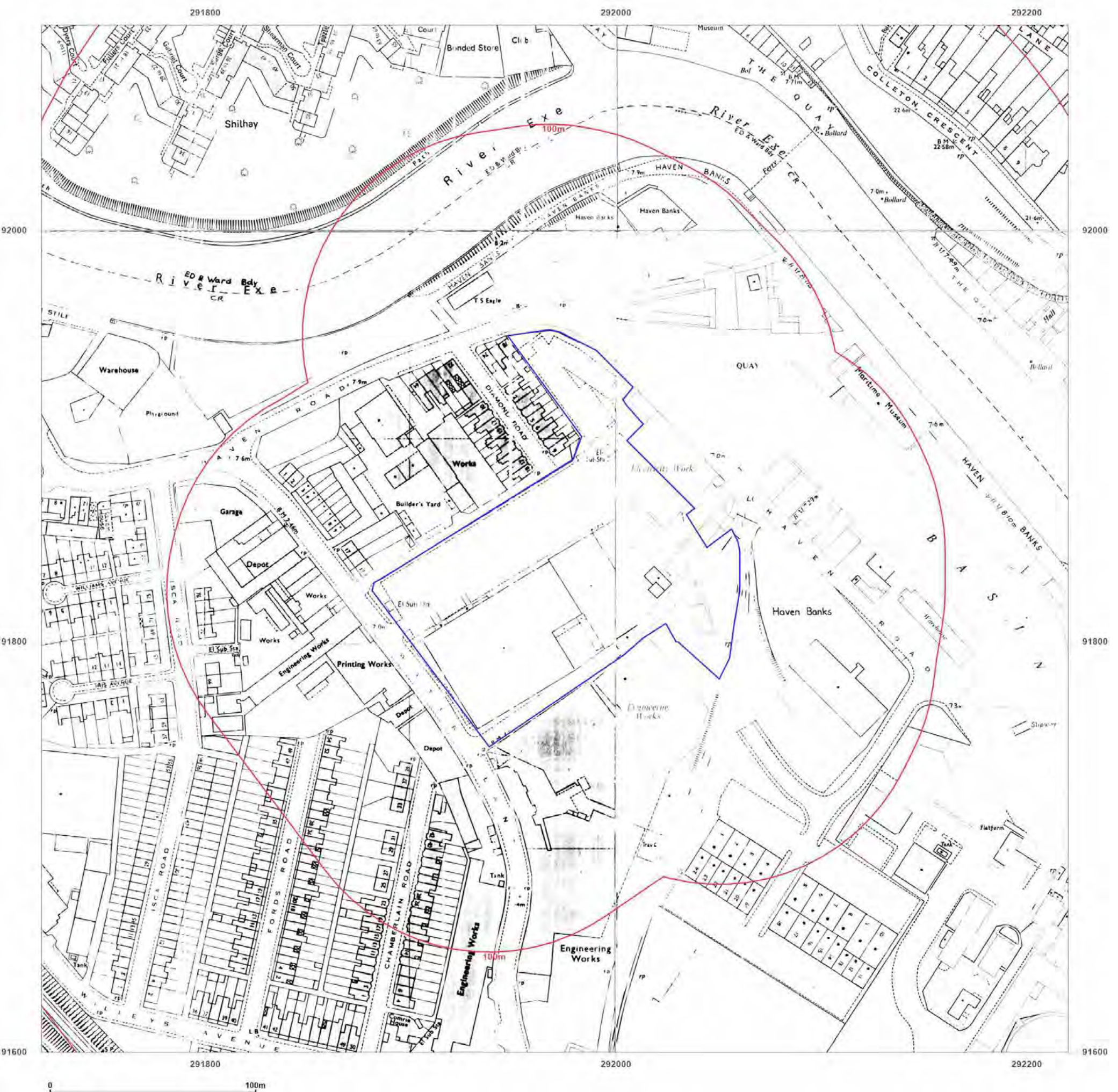
Client Ref: 61645
Report Ref: GS-8887693
Grid Ref: 291970, 91850

Map Name: National Grid


Map date: 1983-1987

Scale: 1:1,250

Printed at: 1:2,000



Surveyed N/A	Surveyed 1962
Revised N/A	Revised 1984
Edition N/A	Edition N/A
Copyright N/A	Copyright 1984
Levelled N/A	Levelled 1962



Surveyed N/A	Surveyed N/A
Revised N/A	Revised N/A
Edition N/A	Edition N/A
Copyright N/A	Copyright N/A
Levelled N/A	Levelled N/A



Produced by
Groundsure Insights
T: 08444 159000
E: info@groundsure.com
W: www.groundsure.com

© Crown copyright and database rights 2018 Ordnance Survey 100035207

Production date: 07 July 2022

Map legend available at:
www.groundsure.com/sites/default/files/groundsure_legend.pdf

Site Details:

HAVEN BANKS, EXETER, EX2
8BY

Client Ref: 61645
Report Ref: GS-8887693
Grid Ref: 291970, 91850

Map Name: National Grid

Map date: 1987-1990

Scale: 1:1,250

Printed at: 1:2,000



Surveyed N/A
Revised 1988
Edition N/A
Copyright N/A
Levelled N/A

Surveyed 1962
Revised 1988
Edition N/A
Copyright 1988
Levelled 1962

Surveyed 1962
Revised 1987
Edition N/A
Copyright 1987
Levelled 1962

Surveyed N/A
Revised N/A
Edition N/A
Copyright N/A
Levelled N/A

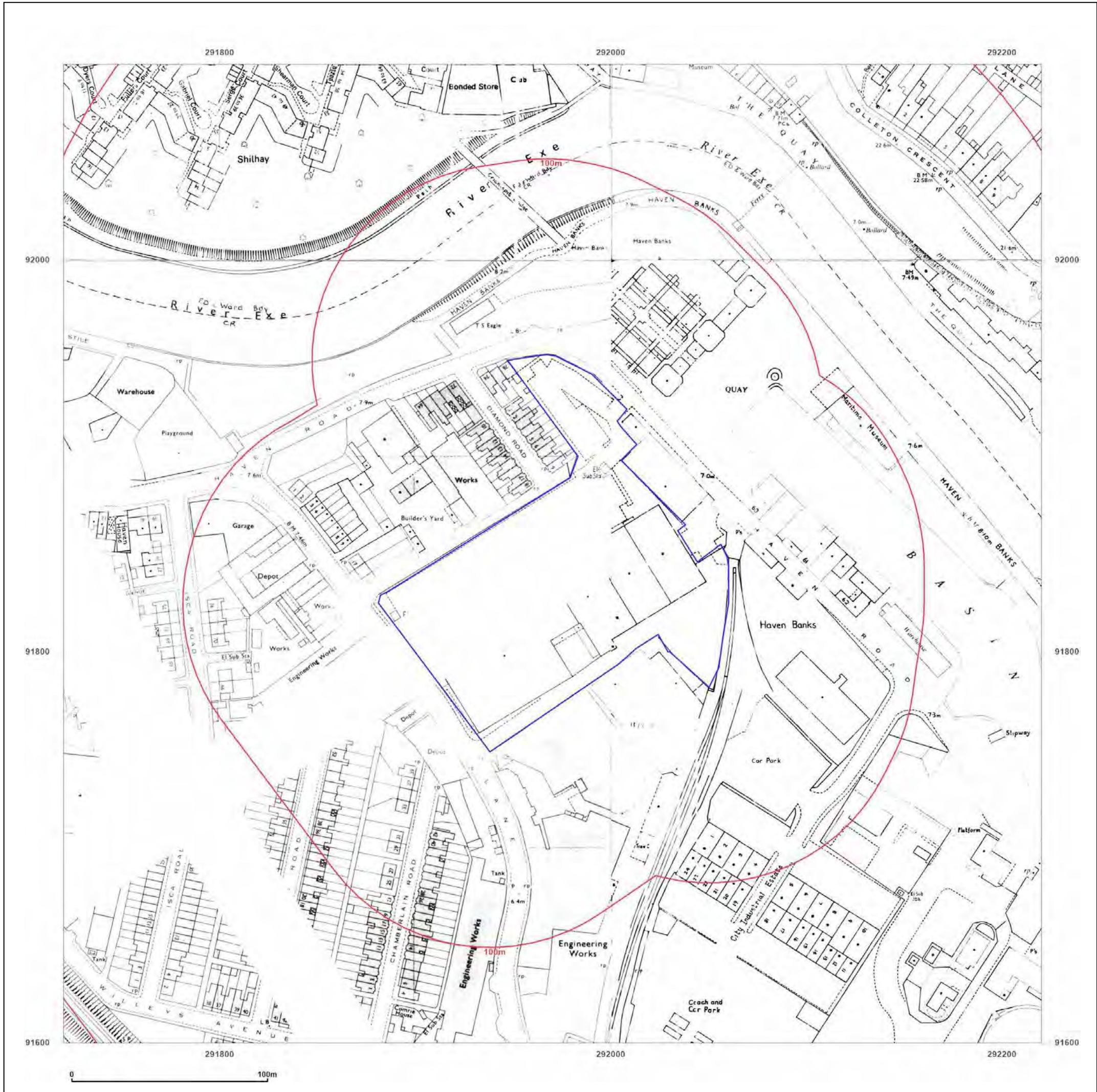


Produced by
Groundsure Insights
T: 08444 159000
E: info@groundsure.com
W: www.groundsure.com

© Crown copyright and database rights 2018 Ordnance Survey 100035207

Production date: 07 July 2022

Map legend available at:
www.groundsure.com/sites/default/files/groundsure_legend.pdf



Site Details:

HAVEN BANKS, EXETER, EX2
8BY


Client Ref: 61645
Report Ref: GS-8887693
Grid Ref: 291970, 91850

Map Name: National Grid

Map date: 1991

Scale: 1:2,500

Printed at: 1:2,500

Surveyed N/A
Revised N/A
Edition N/A
Copyright 1991
Levelled 1962

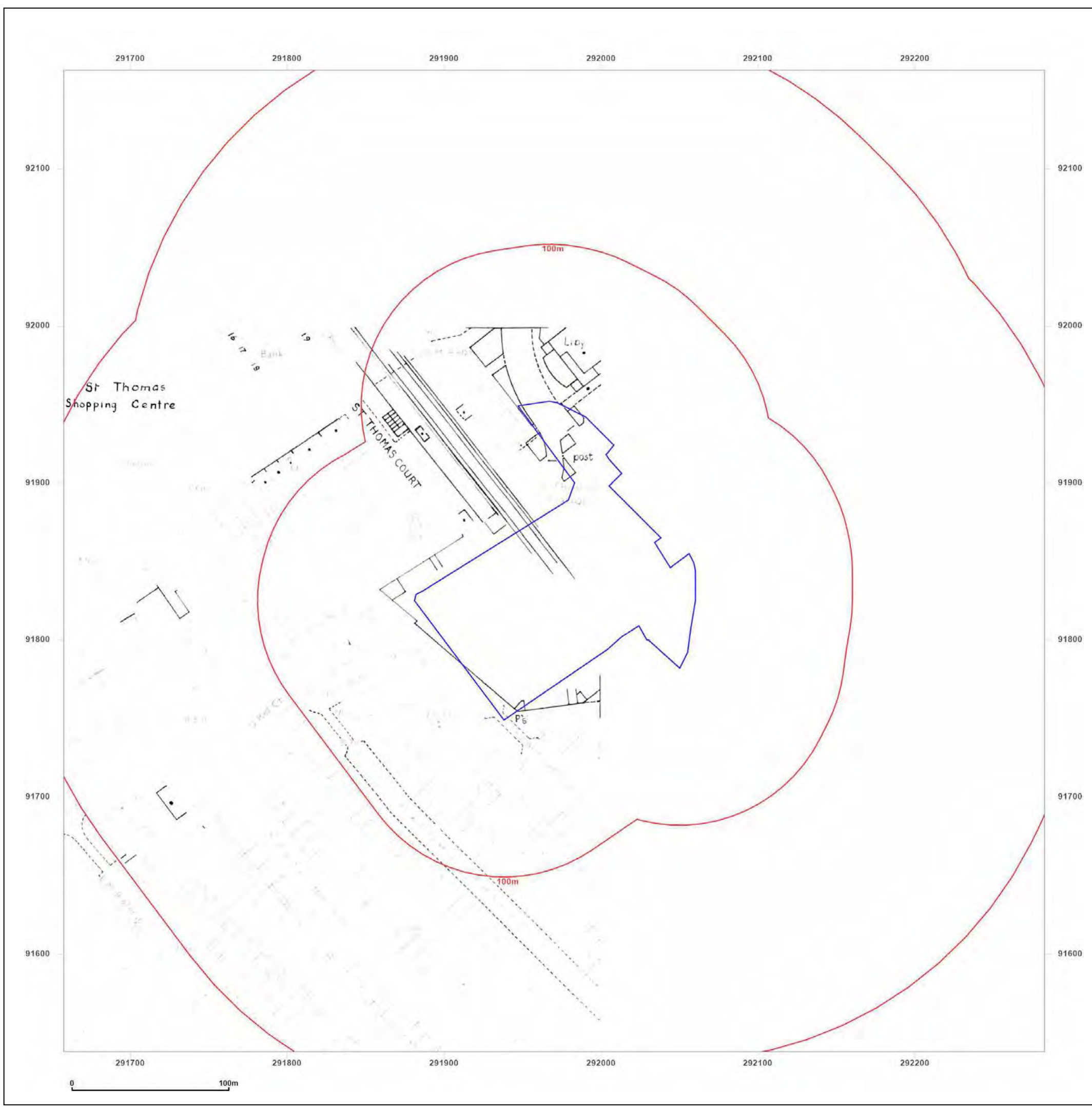


Produced by
Groundsure Insights
T: 08444 159000
E: info@groundsure.com
W: www.groundsure.com

© Crown copyright and database rights 2018 Ordnance Survey 100035207

Production date: 07 July 2022

Map legend available at:
www.groundsure.com/sites/default/files/groundsure_legend.pdf



Site Details:

HAVEN BANKS, EXETER, EX2
8BY

Client Ref: 61645
Report Ref: GS-8887693
Grid Ref: 291970, 91850

Map Name: National Grid

Map date: 1990-1994

Scale: 1:1,250

Printed at: 1:2,000



Surveyed N/A Revised N/A Edition N/A Copyright 1994 Levelled N/A	Surveyed N/A Revised N/A Edition N/A Copyright N/A Levelled N/A
Surveyed N/A Revised N/A Edition N/A Copyright N/A Levelled N/A	Surveyed 1962 Revised 1990 Edition N/A Copyright 1990 Levelled 1962



Produced by
Groundsure Insights
T: 08444 159000
E: info@groundsure.com
W: www.groundsure.com

© Crown copyright and database rights 2018 Ordnance Survey 100035207

Production date: 07 July 2022

Map legend available at:
www.groundsure.com/sites/default/files/groundsure_legend.pdf

Site Details:

HAVEN BANKS, EXETER, EX2
8BY

Client Ref: 61645
Report Ref: GS-8887693
Grid Ref: 291970, 91850

Map Name: National Grid

Map date: 1990-1995

Scale: 1:1,250

Printed at: 1:2,000



Surveyed N/A
Revised N/A
Edition N/A
Copyright 1995
Levelled N/A

Surveyed 1990
Revised 1990
Edition N/A
Copyright 1991
Levelled N/A

Surveyed 1962
Revised 1990
Edition N/A
Copyright 1990
Levelled 1962

Surveyed N/A
Revised N/A
Edition N/A
Copyright 1994
Levelled N/A

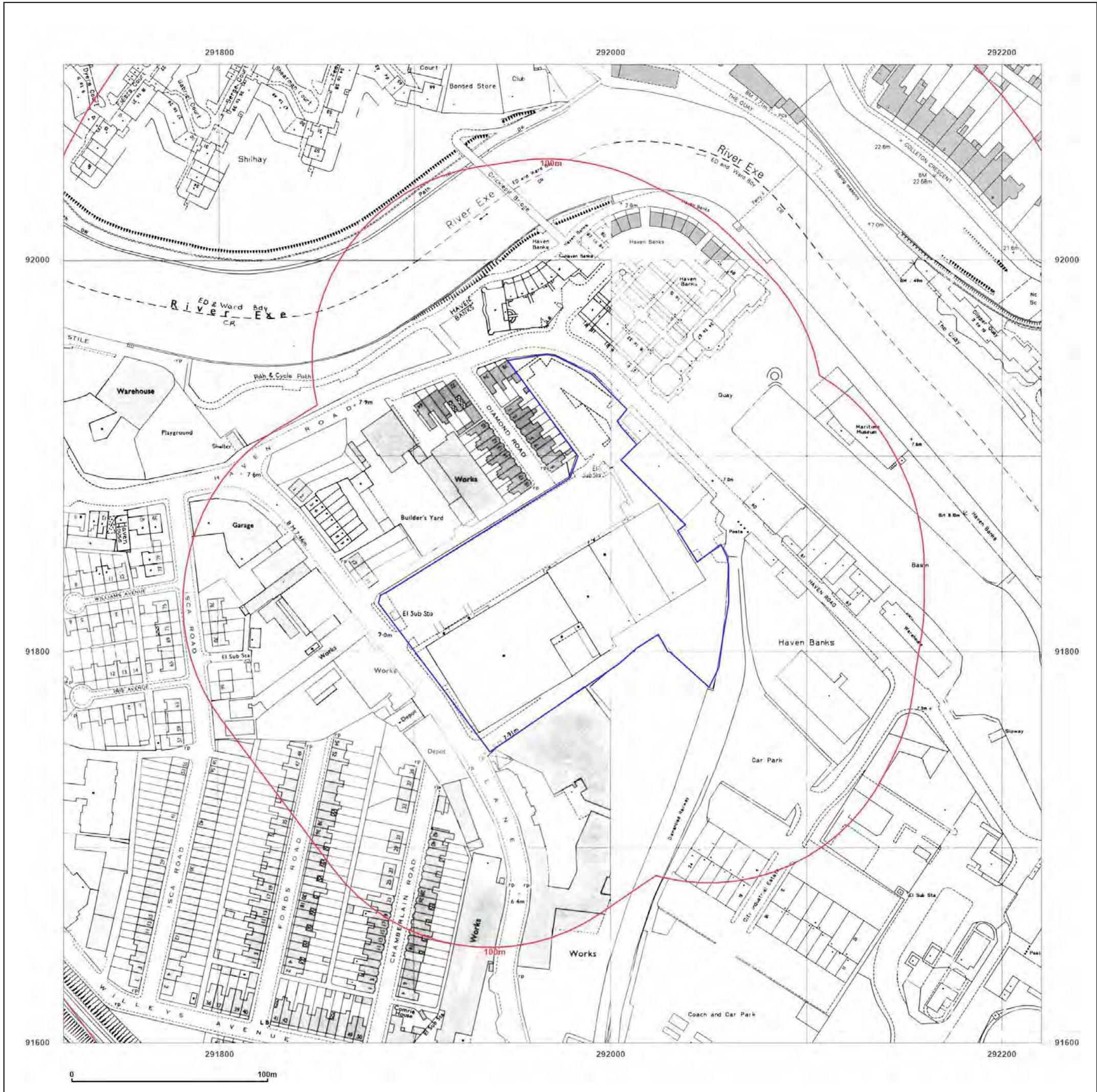


Produced by
Groundsure Insights
T: 08444 159000
E: info@groundsure.com
W: www.groundsure.com

© Crown copyright and database rights 2018 Ordnance Survey 100035207

Production date: 07 July 2022

Map legend available at:
www.groundsure.com/sites/default/files/groundsure_legend.pdf



Site Details:

HAVEN BANKS, EXETER, EX2
8BY

Client Ref: 61645
Report Ref: GS-8887693
Grid Ref: 291970, 91850

Map Name: National Grid

Map date: 1994-1995


Scale: 1:1,250

Printed at: 1:2,000



Surveyed 1995
Revised 1995
Edition N/A
Copyright 1995
Levelled N/A

Surveyed N/A
Revised N/A
Edition N/A
Copyright 1994
Levelled N/A



Surveyed N/A
Revised N/A
Edition N/A
Copyright 1994
Levelled N/A



Produced by
Groundsure Insights
T: 08444 159000
E: info@groundsure.com
W: www.groundsure.com

© Crown copyright and database rights 2018 Ordnance Survey 100035207

Production date: 07 July 2022

Map legend available at:
www.groundsure.com/sites/default/files/groundsure_legend.pdf



Site Details:

HAVEN BANKS, EXETER, EX2
8BY


Client Ref: 61645
Report Ref: GS-8887693
Grid Ref: 291970, 91850

Map Name: National Grid

Map date: 1995

Scale: 1:1,250

Printed at: 1:2,000

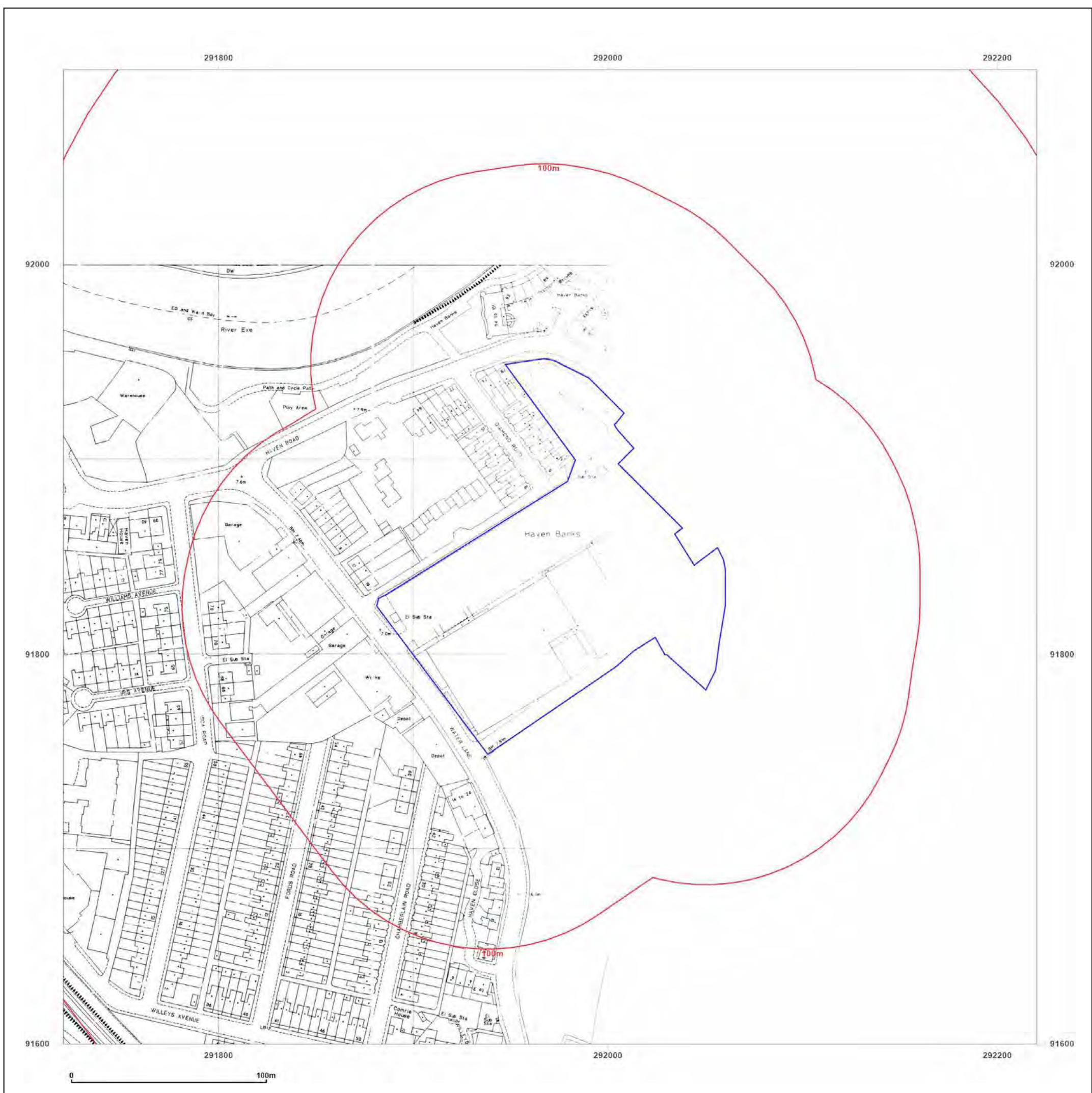


Produced by
Groundsure Insights
T: 08444 159000
E: info@groundsure.com
W: www.groundsure.com

© Crown copyright and database rights 2018 Ordnance Survey 100035207

Production date: 07 July 2022

Map legend available at:
www.groundsure.com/sites/default/files/groundsure_legend.pdf



Site Details:

HAVEN BANKS, EXETER, EX2
8BY

Client Ref: 61645
Report Ref: GS-8887693
Grid Ref: 291970, 91850

Map Name: National Grid

Map date: 1995

Scale: 1:1,250

Printed at: 1:2,000



Surveyed 1995
Revised 1995
Edition N/A
Copyright 1995
Levelled N/A



Produced by
Groundsure Insights
T: 08444 159000
E: info@groundsure.com
W: www.groundsure.com

© Crown copyright and database rights 2018 Ordnance Survey 100035207

Production date: 07 July 2022

Map legend available at:
www.groundsure.com/sites/default/files/groundsure_legend.pdf



Site Details:

HAVEN BANKS, EXETER, EX2
8BY


Client Ref: 61645
Report Ref: GS-8887693
Grid Ref: 291970, 91850

Map Name: LandLine

Map date: 2003

Scale: 1:1,250

Printed at: 1:1,250



Produced by
Groundsure Insights
T: 08444 159000
E: info@groundsure.com
W: www.groundsure.com

© Crown copyright and database rights 2018 Ordnance Survey 100035207

Production date: 07 July 2022

Map legend available at:
www.groundsure.com/sites/default/files/groundsure_legend.pdf





 **Colchester**
01206 228800

 **London**
020 7448 9910

 **Norwich**
01603 230240

 **Cambridge**
01223 314794

 **Bristol**
01172 020070

www.rj.uk.com