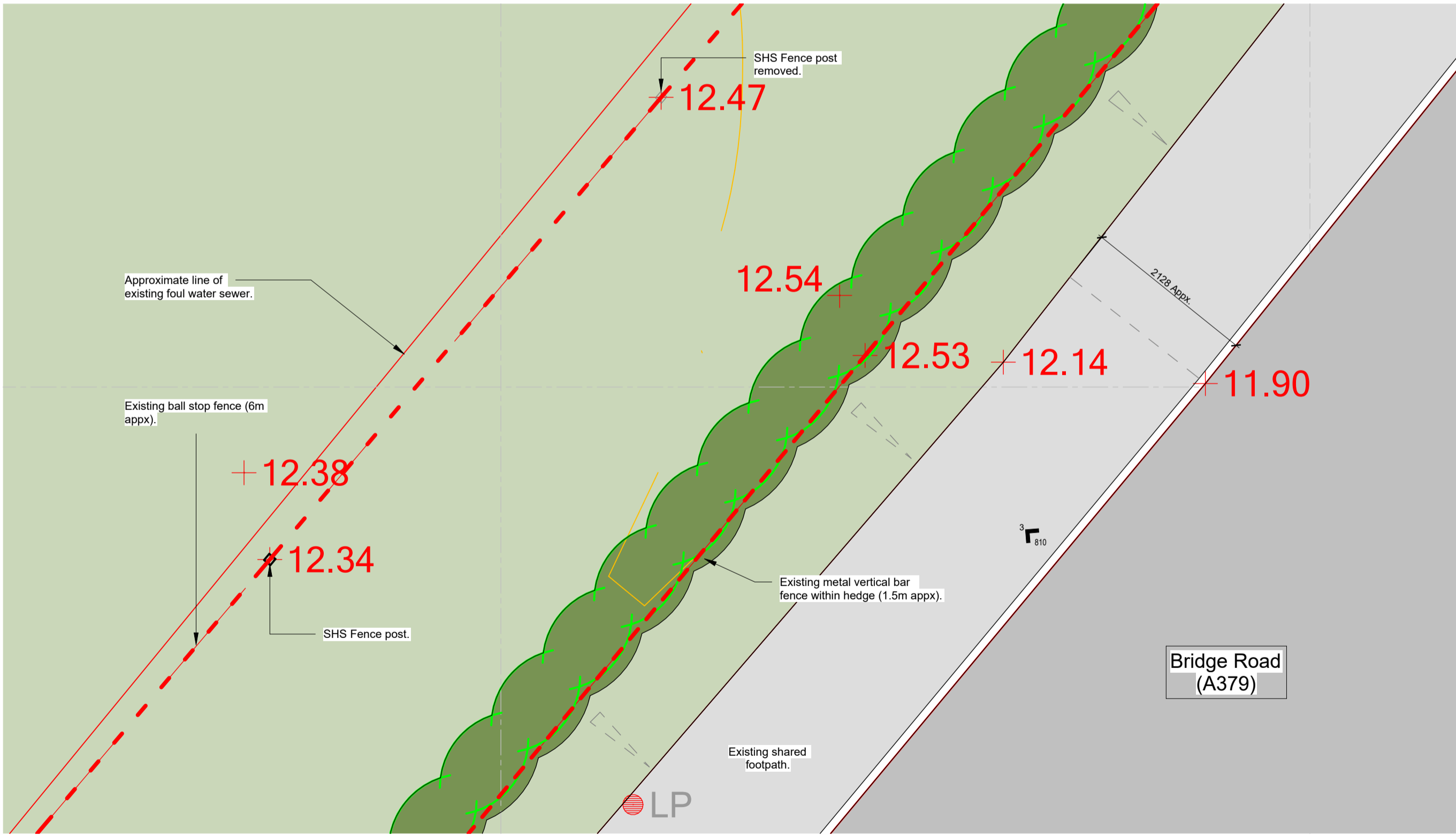
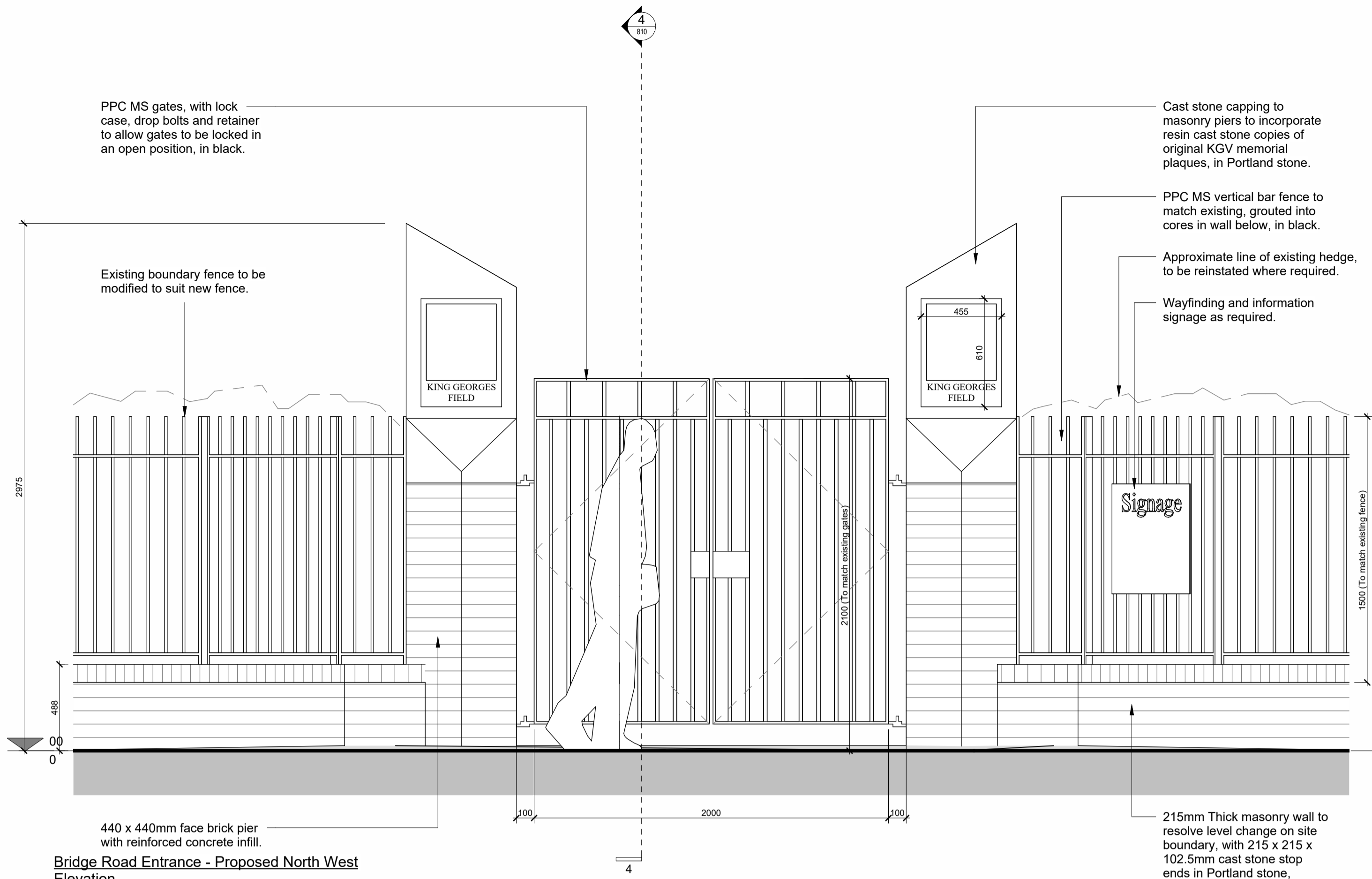




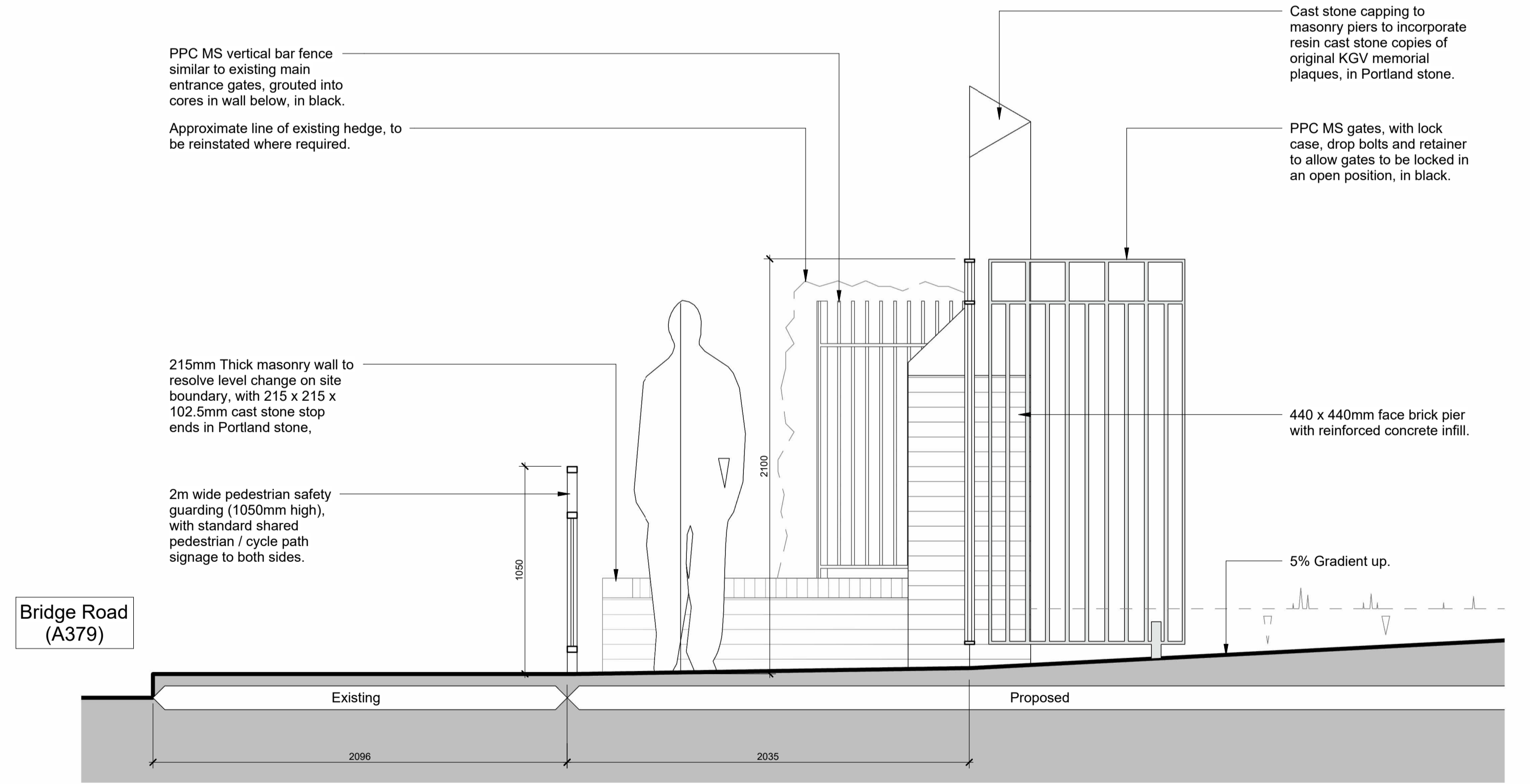
Bridge Road Entrance - Proposed Plan
1 : 50



Bridge Road Entrance - Existing Plan
1 : 50



Bridge Road Entrance - Proposed North West Elevation
1 : 20



Bridge Road Entrance - Proposed Section
1 : 20

SCALE FOR PLANNING PURPOSES ONLY

0m 0.5m 1m 2m
1:50

ORIGINAL SHEET SIZE

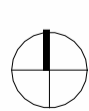
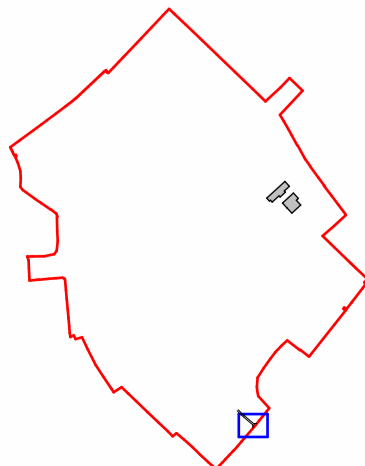
A1

THIS DRAWING IS PRODUCED FOR USE IN THIS PROJECT ONLY AND MAY NOT BE USED FOR ANY OTHER PURPOSE. THE ORIGINATOR ACCEPTS NO LIABILITY FOR THE USE OF THIS DRAWING OTHER THAN THE PURPOSE FOR WHICH IT WAS INTENDED IN CONNECTION WITH THIS PROJECT AS RECORDED IN THE 'PURPOSE FOR ISSUE' AND 'FILE STATUS CODE'.

THIS DRAWING MAY NOT BE REPRODUCED IN ANY FORM WITHOUT PRIOR WRITTEN AGREEMENT.

© CROWN COPYRIGHT AND DATABASE RIGHTS 2019 ORDNANCE SURVEY LICENCE NUMBER 100019340.

KEY PLAN



NOTES

P01	ST3 - Planning	03.02.2025	JO	PM
Rev	Description	Date	Drawn	Chkd/Appd

CLIENT

City Community Trust

PROJECT

King George V Playing Fields, Exeter

TITLE

Proposed Bridge Road Pedestrian / Cycle Entrance

SCALE

As indicated

DISCIPLINE

LANDSCAPE

PROJECT NUMBER

103907

REV CODE

P01

STATUS CODE

S0

PURPOSE OF ISSUE

ST3 - Planning

Drawn by

JO

Approved by

SW

Checked by

SW

SOUTH WEST
norse

Venture House, 1 Capital Court, Sowton Industrial Estate, Exeter, Devon, EX2 7FW.
Tel: 01392 351000, Email: info@southwestnorse.co.uk, web: www.southwestnorse.co.uk

© COPYRIGHT NORSE GROUP LTD 2017