



Student Accommodation, Cowley Bridge Road, Exeter

Transport Assessment

*For Metropolitan and District Securities
(Exeter) Ltd*

Date 19 December 2022

Doc ref 24558-HYD-XX-XX-RP-TP-5001

Document control sheet

| | | |
|----------------|---|---|
| Issued by | Hydrock Consultants Limited Merchants House North Wapping Road Bristol BS1 4RW United Kingdom | T +44 (0)117 9459225 E bristolcentral@hydrock.com hydrock.com |
| Client | Metropolitan and District Securities (Exeter) Ltd | |
| Project name | Student Accommodation, Cowley Bridge Road, Exeter | |
| Title | Transport Assessment | |
| Doc ref | 24558-HYD-XX-XX-RP-TP-5001 | |
| Project number | 24558 | |
| Status | S4 | |
| Date | 19/12/2022 | |

| Document production record | | |
|----------------------------|---------------|------|
| Issue number | P02 | Name |
| Prepared by | Alice Reid | |
| Checked by | Dominick Horn | |
| Approved by | Lewis Keenan | |

| Document revision record | | | |
|--------------------------|--------|------------|---------------------------------|
| Issue number | Status | Date | Revision details |
| P01 | S3 | 14/12/2022 | Suitable for review and comment |
| P02 | S4 | 19/12/2022 | Suitable for stage approval |
| | | | |

Hydrock Consultants Limited has prepared this report in accordance with the instructions of the above-named client for their sole and specific use. Any third parties who may use the information contained herein do so at their own risk.

Contents

| | | |
|-----------|---|-----------|
| 1. | Introduction | 1 |
| 1.1 | Overview | 1 |
| 2. | Existing Conditions | 2 |
| 2.2 | Local Highway Network | 2 |
| 2.3 | Strategic Road Network (SRN) | 3 |
| 2.4 | Local Parking Restrictions | 3 |
| 2.5 | Highway Safety | 3 |
| 2.6 | Existing Site Use | 4 |
| 3. | Site Accessibility by Non-Car Modes | 6 |
| 3.1 | Introduction | 6 |
| 3.2 | Existing Local Services and Amenities | 6 |
| 3.3 | Pedestrian Connectivity | 8 |
| 3.4 | Cycle Connectivity | 9 |
| 3.5 | Public Transport Connectivity | 10 |
| 3.6 | BREEAM Public Transport Accessibility Index | 11 |
| 3.7 | Site Accessibility Summary | 12 |
| 4. | Development Proposals | 13 |
| 4.1 | Overview and Layout | 13 |
| 4.2 | Proposed Access Strategy | 13 |
| 4.3 | Parking Strategy | 14 |
| 4.4 | Servicing Access | 16 |
| 5. | Trip Generation | 17 |
| 5.1 | Introduction | 17 |
| 5.2 | Existing Person Trip Generation | 17 |
| 5.3 | Proposed Person Trip Generation | 17 |
| 5.4 | Modal Share Analysis | 18 |
| 5.5 | Net Change by Mode | 19 |
| 6. | SUMMARY AND CONCLUSIONS | 21 |
| 6.1 | Summary | 21 |
| 6.2 | Conclusions | 21 |

Tables

| | |
|--|----|
| Table 3.1: Summary of Local Services and Amenities | 8 |
| Table 3.2: Summary of Local Bus Services | 10 |

| | |
|--|----|
| Table 3.3: Summary of Local Rail Services | 11 |
| Table 4.1: Exeter City Council Student Accommodation Cycle Parking Standards | 15 |
| Table 5.1: Extant Light Industrial Trip Rates and Trip Generation | 17 |
| Table 5.2: Student Accommodation Forecast Trip Rates and Trip Generation | 18 |
| Table 5.3: Extant Multi-modal Percentages and Trip Generation | 18 |
| Table 5.4: Proposed Multi-modal Percentages and Trip Generation | 19 |
| Table 5.5: Forecast Net Multi-modal Trip Generation | 19 |

Figures

| | |
|--|----|
| Figure 2.1: Indicative Site Location | 2 |
| Figure 2.2: Personal Injury Accident Data Study Area | 4 |
| Figure 2.3: Existing Site Access Points | 5 |
| Figure 3.1: Amenities Applicable for BREEAM Credit | 7 |
| Figure 3.2: Exeter Cycle Map Extract | 9 |
| Figure 4.1: Site Access Locations | 13 |

Appendices

| | |
|------------|--------------------------------------|
| Appendix A | PIA Data |
| Appendix B | Exeter Walking Map |
| Appendix C | Exeter Cycle Map |
| Appendix D | Bus Timetables |
| Appendix E | Proposed Site Layout Plan |
| Appendix F | Site Access General Arrangement Plan |
| Appendix G | Extant Use Multi-modal Trip Rates |
| Appendix H | Student Accommodation Trip Rates |

1. Introduction

1.1 Overview

- 1.1.1 This Transport Assessment (TA) has been prepared by Hydrock Consultants Ltd in support of a planning application for the redevelopment of land previously occupied by a laundry facility directly west of Cowley Bridge Road, Exeter.
- 1.1.2 The development site formerly comprised a commercial laundry (Use Class E/B1) in addition to an ancillary car park, with any associated buildings having now been demolished. It is proposed that the site is redeveloped to provide a c.350 bed student residential development (sui generis Use Class) with associated student amenity space. It is intended that the development is 'car free' with only parking for disabled users provided on site.
- 1.1.3 This TA demonstrates that the proposed development is acceptable in terms of transportation, highway safety and access matters. It sets out the transport conditions relating to the development site (existing conditions) and provides details of the development proposals; including associated transport accessibility and connectivity, and a multi-modal trip generation assessment.
- 1.1.4 This TA puts forward an informed argument as to why it is considered that there would be no material highways or transportation matters that would preclude the local planning authority from approving this application.
- 1.1.5 A Framework Travel Plan (FTP) has been prepared in support of the development of the site. The FTP identifies measures and initiatives to encourage travel to and from the site by sustainable modes of travel, and is submitted as a separate document.

2. Existing Conditions

- 2.1.1 The development site occupies a brownfield development plot directly west of Cowley Bridge Road some 1.4km north west of the centre of the University of Exeter Campus and 2.4km north west of central Exeter.
- 2.1.2 The development site is bound to the north by residential properties, to the west by the Bristol-Exeter railway line and River Exe and to the south by an existing student residential development. To the east of the site is Cowley Bridge Road and the Avon House student halls which form part of the University of Exeter campus.
- 2.1.3 The indicative location of the site in its local context is shown in Figure 2.1.

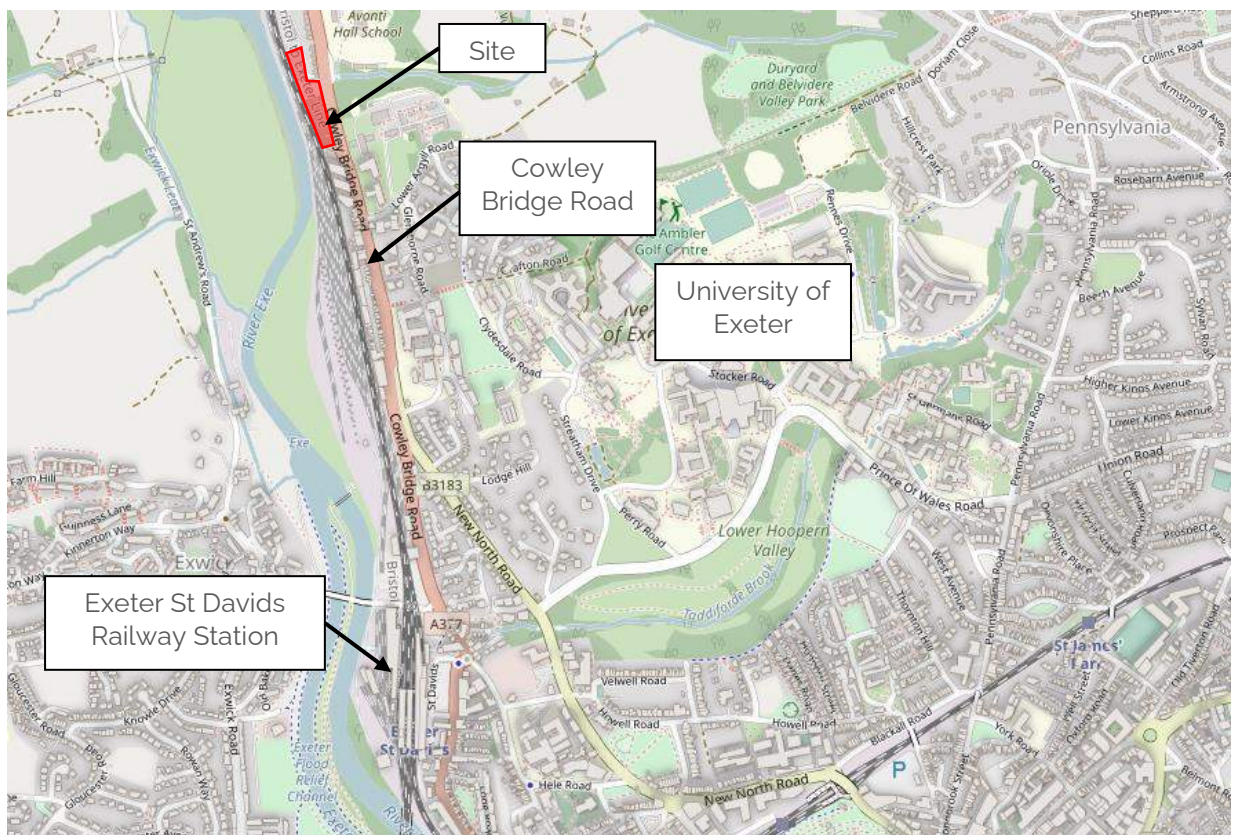


Figure 2.1: Indicative Site Location

2.2 Local Highway Network

- 2.2.1 The A377 Cowley Bridge Road runs in a north to south alignment directly adjacent to the eastern boundary of the site. The Cowley Bridge Road carriageway varies in width within the vicinity of site measuring c.8.5m in width adjacent to the northern section of the site, narrowing to c.6m in width towards the southern extent of the site.
- 2.2.2 The A377 Cowley Bridge Road forms a principal vehicular route into Exeter from both the north west and south west, running north to south around the western extent of the city. The road is subject to a 30mph speed limit within the immediate vicinity of the site.
- 2.2.3 To the north of the site the A377 Cowley Bridge Road provides direct access to a number of residential properties before continuing north west as a principal route to Barnstaple, some 60km to the north west, via a number of smaller towns and villages.

- 2.2.4 Some 230m to the south of the site Cowley Bridge Road provides access to Lower Argyll Road via a priority junction arrangement. Lower Argyll Road in turn provides direct access to the University of Exeter Campus.
- 2.2.5 Some 950m further south of Lower Argyll Road Cowley Bridge Road provides access to Exeter St Davids Railway Station. From here the A377 continues south as Bonhay Road before meeting the A30 via a grade separated gyratory arrangement approximately 4.5km south of the site.

2.3 Strategic Road Network (SRN)

- 2.3.1 The A30 provides strategic access to Exeter from the south within the vicinity of the site and is accessed via the aforementioned grade separated gyratory junction from the A377 some 4.5km to the south of the site.
- 2.3.2 To the west of the gyratory junction the A30 provides a strategic route towards Oakhampton and Cornwall. Some 3.1km to the south of the gyratory junction the A30 meets the M5/A38 at junction 31. From here the A38 continues south west towards Plymouth whilst the M5 continues north towards Taunton and Bristol.

2.4 Local Parking Restrictions

- 2.4.1 There are parking restrictions present on all roads within the vicinity of the site. The majority of the carriageways surrounding the site are subject to double yellow line markings whilst there is a limited level of permit holder parking which also allows non permit holders to park within designated on-street bays for a maximum of two hours, with no return within four hours.

2.5 Highway Safety

- 2.5.1 Personal Injury Accident (PIA) data has been obtained from the industry-standard online software tool 'CrashMap' covering the most recently available five-year dataset between June 2016 and June 2021 (inclusive). The study area considered within this analysis covers the local highway network within the immediate vicinity of the site, as shown in Figure 2.2.



Figure 2.2: Personal Injury Accident Data Study Area

- 2.5.2 A total of four PIA's, all slight in severity occurred within the latest five-year study period within the area reviewed. These recorded PIA's are shown at Figure 2.2 and are summarised in the following section with full accident reports provided at Appendix A.
- 2.5.3 One of the slight accidents was recorded on Cowley Bridge Road some 400m north of the site. The accident involved a car proceeding along the carriageway colliding with three other cars which were parked in the carriageway.
- 2.5.4 Two of the slight accidents were recorded at the priority junction between Lower Argyll Road and Cowley Bridge Road. One of these accidents involved a collision between a bus and a car as the car passed the bus which was parked in the carriageway. The second accident involved a car passing a stationary vehicle within the carriageway before colliding with a pedestrian who was crossing Cowley Bridge Road.
- 2.5.5 The final slight accident was recorded some 50m to the south of the Cowley Bridge Road/Lower Argyll Road junction and involved a car colliding with the rear of the vehicle in front as it slowed to turn right into Lower Argyll Road.
- 2.5.6 The PIAs recorded within the search area do not indicate a specific pattern or issue with the geometry of the highway that would be exacerbated by the proposals, particularly when considering there are existing pedestrian, cycle and vehicle movements in this area and that the development is to be car free.

2.6 Existing Site Use

- 2.6.1 The site was formerly a commercial laundry facility (Use Class E/B1) and ancillary car park. The buildings associated with the commercial laundry extended to approximately 2,813sqm whilst the car park provided c.54 car parking spaces.

- 2.6.2 The buildings associated with the previous use on the site were subject to a fire in 2020 and have since been demolished with the site currently being undeveloped brownfield land.
- 2.6.3 There are four existing vehicular access points into the site from Cowley Bridge Road, all provided as dropped kerb pedestrian crossover arrangements. One of these access points is to be retained as part of the development proposals with the remainder being closed. The location of these access points is shown on the plan included at Figure 2.3.

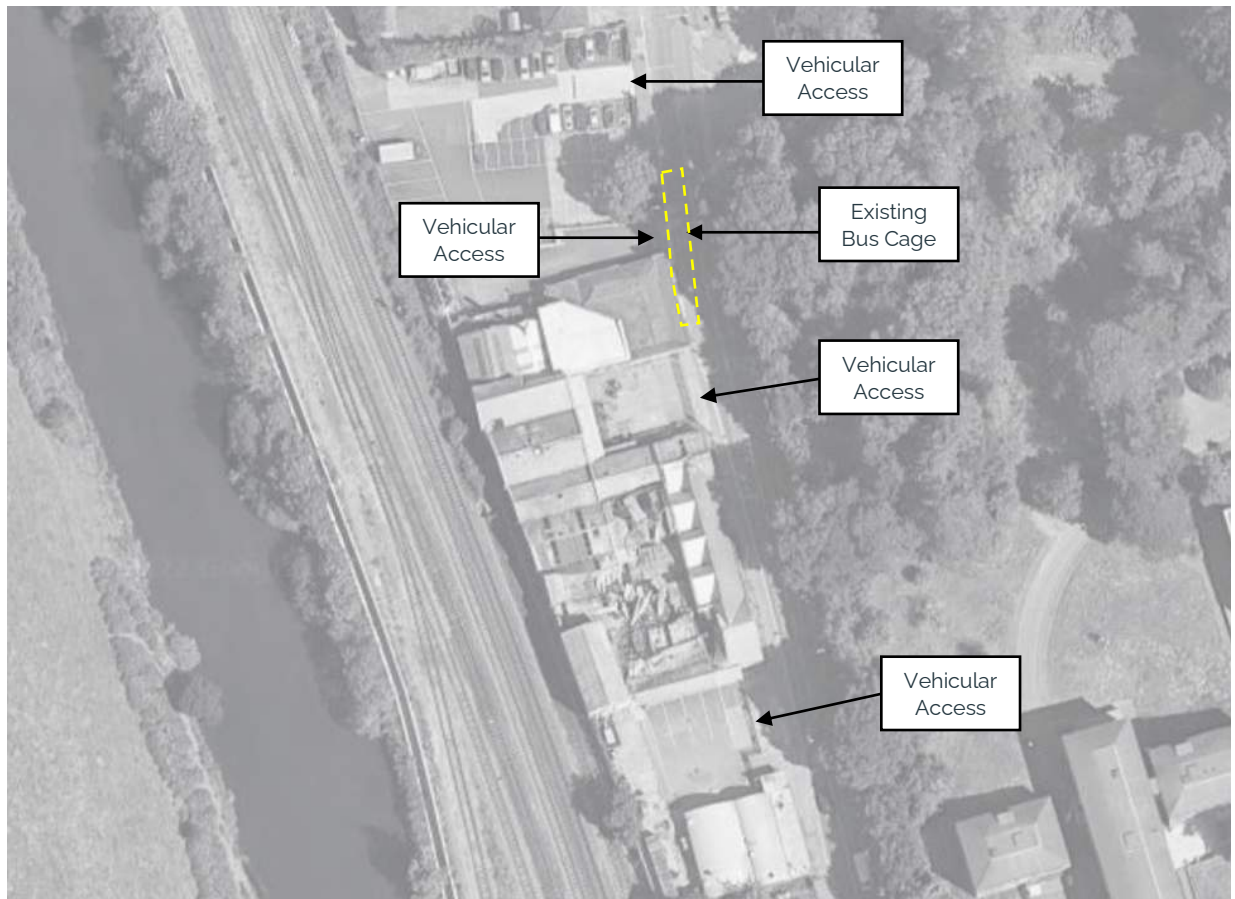


Figure 2.3: Existing Site Access Points

3. Site Accessibility by Non-Car Modes

3.1 Introduction

- 3.1.1 This section sets out the connectivity of the site to the surrounding area by sustainable modes of travel and demonstrates the accessible location of the site.

3.2 Existing Local Services and Amenities

- 3.2.1 There are a number of publications which provide guidance for appropriate walking and cycling distances to facilities. These have been summarised as follows.
- 3.2.2 Although now superseded by CD143, TA91/05 provides useful guidance on likely walking and cycling distances. Paragraph 2.3 of TA91/05 Provision for Non-Motorised Users states that 'Walking is used to access a wide variety of destinations including educational facilities, shops, and places of work, normally within a range of up to 2 miles' (3.2km). Paragraph 2.2 of TA91/05 states that 2 miles is 'a distance that could easily be walked by the majority of people' and (at paragraph 2.3) that 'Walking and rambling can also be undertaken as a leisure activity, often over longer distances'. In relation to shorter trips in particular, the CIHT publication Planning for Walking (section 2.1) states that across Britain about '80% of journeys shorter than 1 mile are made wholly on foot'.
- 3.2.3 With regard to cycling, TA91/05 goes on to state (in paragraph 2.11) that 'Cycling is used for accessing a variety of different destinations, including educational facilities shops and places of work, up to a range of around 5 miles. Cycling is also undertaken as a leisure activity, often over much longer distances.' At paragraph 2.9, TA91/05 states that 5 miles (8km) is a distance 'that could easily be cycled by the majority of people'.
- 3.2.4 This is consistent with the statement in LTN1/20 Cycle Infrastructure Design (in paragraph 2.2.2) that 'Two out of every three personal trips are less than five miles in length – an achievable distance to cycle for most people'.
- 3.2.5 The site lies within an existing residential/student orientated area which already facilitates pedestrian and cycle movements. The University of Exeter Campus is within a reasonable walking and cycling distance of the site.
- 3.2.6 Chapter 7 of the BREEAM 'Technical Manual SD5078: UK New Construction 2018 3.0' document contains assessment criteria associated with transport. TRA 02 outlines credits and assessment criteria associated with the proximity of the development site to local amenities. To achieve the 1 point available the site must be within 500m walking distance of at least 3 of the local amenities as outlined in Table 7.6 of the BREEAM manual and included at Figure 3.1 of this report.

| Criteria | BG 1 | BG 2 | BG 3 | BG 4 | BG 5 | BG 6 |
|---|------|------|------|------|------|------|
| Proximity (metres) | 500 | 500 | 500 | 500 | 500 | 500 |
| Appropriate food outlet | ✓ | ✓ | ✓ | ✓ | ✓ | ✓ |
| Access to cash | ✓ | ✓ | ✓ | ✓ | ✓ | ✓ |
| Access to an outdoor open space (public or private, provided suitably sized and accessible to building users) | ✓ | ✓ | ✓ | ✓ | ✓ | ✓ |
| Access to a recreation or leisure facility for fitness or sports | ✓ | ✓ | ✓ | ✓ | ✓ | ✓ |
| Publicly available postal facility | ✓ | ✓ | ✓ | ✓ | ✓ | ✓ |
| Community facility | ✓ | ✓ | ✓ | | ✓ | ✓ |
| Over the counter services associated with a pharmacy | ✓ | ✓ | ✓ | ✓ | ✓ | ✓ |
| Public sector GP surgery or general medical centre | | | ✓ | | ✓ | ✓ |
| Child care facility or school | ✓ | | ✓ | | ✓ | ✓ |

Key:

✓ - Amenity relevant to building type.

Figure 3.1: Amenities Applicable for BREEAM Credit

- 3.2.7 The relevant building type for the proposed development is 'BG 5' defined as 'multi-residential'.
- 3.2.8 A summary of the local services and amenities available both within a reasonable walking and cycle distance from the site and those within a 500m distance is provided at Table 3.1. There is continuous footway/footpath provision from Lower Argyll Road to the centre of the University of Exeter Campus and this forms the shortest route for potential future residents of the development.

Table 3.1: Summary of Local Services and Amenities

| Services/Amenity | Distance from the Site | Journey Time (Walking)* | Journey Time (Cycling)* | BREEAM Compliant |
|---|---------------------------|-------------------------|-------------------------|------------------|
| Apparelmaster Bus Stop | Directly adjacent to site | 1 | 1 | |
| Morrisons Daily | 250m | 4 | 1 | ✓ |
| ATM | 250m | 4 | 1 | ✓ |
| Pot Box | 280m | 4 | 1 | ✓ |
| West Garth Road Park | 480m | 6 | 2 | ✓ |
| Sports Park (Leisure Centre) | 1km | 13 | 4 | |
| Student Health Centre | 1.1km | 14 | 4 | |
| Exeter St Davids Train Station | 1.2km | 15 | 4 | |
| University of Exeter Campus (inc. associated facilities – library, cafes, shops bars, etc..) | 1.4km | 18 | 5 | |

* Based on walking speeds of 80 metres per minute and cycling speeds of 320 metres per minute

3.3 Pedestrian Connectivity

- 3.3.1 A pedestrian footway is provided on the western side of the Cowley Bridge Road carriageway, directly adjacent to the site frontage. The footway varies in width, varying between 1m and 2.5m in width along the site frontage. Directly to the south of the site, adjacent to the existing student residential units, the footway widens to 3m whilst directly north a consistent width of 2.5m is provided. A raised footpath is provided on the eastern side of Cowley Bridge Road. This is accessible from a ramped access at the north eastern corner of the site.
- 3.3.2 Directly adjacent to the north eastern corner of the site a signal-controlled pedestrian crossing is provided, across Cowley Bridge Road, providing pedestrian access to the Avanti Hall School, Thomas Hall bus stop and the raised footpath on the eastern side of Cowley Bridge Road. Continuous footway provision is also provided from here to the residential area to the north of the site.
- 3.3.3 There is continuous footway provision south from the site towards Lower Argyll Road where a further signal-controlled crossing point is provided. There is continuous footway/footpath provision from Lower Argyll Road to the centre of the University of Exeter Campus and this forms the shortest route for potential future residents of the development.
- 3.3.4 There is continuous pedestrian infrastructure provided between the site and the Morrisons Daily convenience store and Exeter St Davids railway station to the south.
- 3.3.5 A copy of the Exeter Walking Map is provided at Appendix B.

Accessibility for All Users

- 3.3.6 All local signal-controlled pedestrian crossings have an audible signal for those with a visual impairment whilst tactile paving and dropped kerbs are provided at all local junctions and pedestrian crossing points.

3.4 Cycle Connectivity

- 3.4.1 No formal cycle route or cycle infrastructure is provided on Cowley Bridge Road within the immediate vicinity of the site.
- 3.4.2 Some 1.1km to the south of the site an on-street advisory cycle route is provided on Station Road providing a formal cycle route westward towards Exwick. Station Road also provides connection to National Cycle Network (NCN) route 34 which is an off-road route continuing south along the River Exe.
- 3.4.3 A mixture of on and off-road advisory and signposted cycle routes is provided southeast from Station Road into central Exeter.
- 3.4.4 An extract from the Devon CC Exeter Cycle Map is provided below at Figure 3.2 whilst the full map is included at Appendix C.

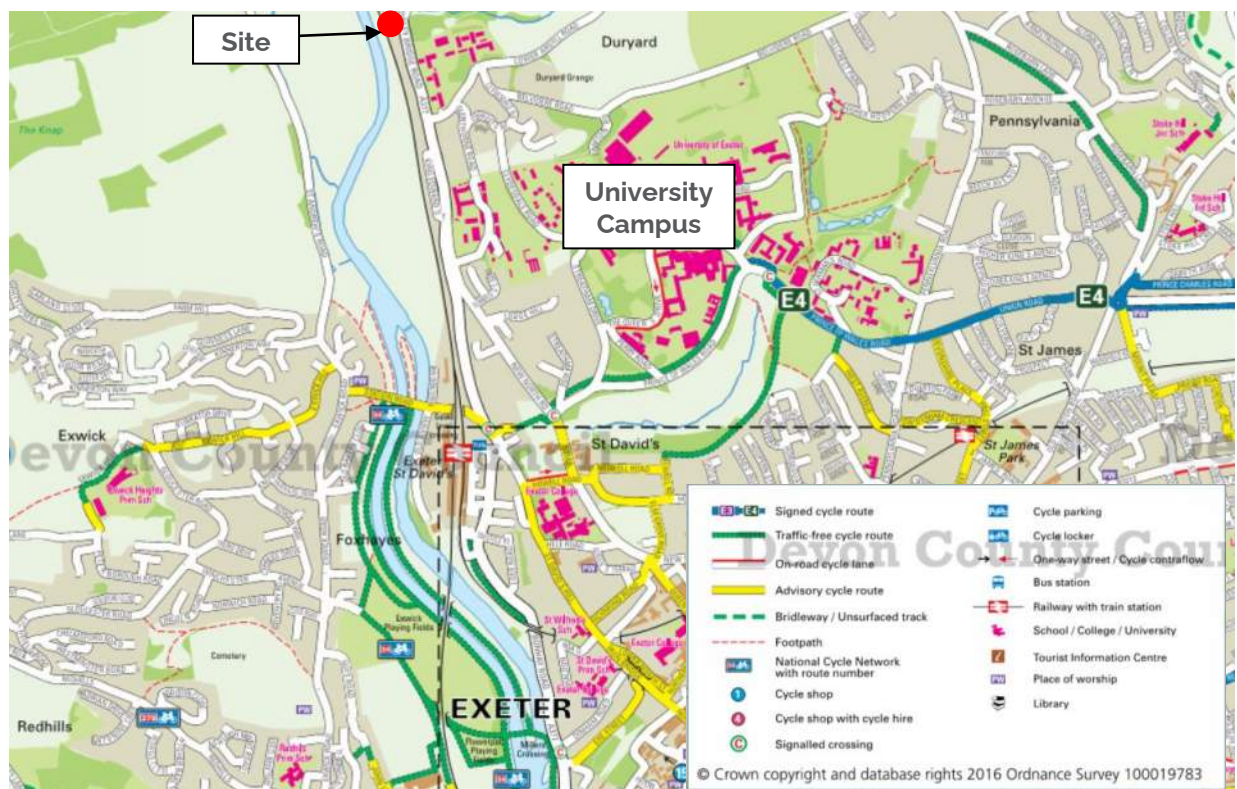


Figure 3.2: Exeter Cycle Map Extract

3.5 Public Transport Connectivity

Bus Connectivity

- 3.5.1 The Apparelmaster bus stop is provided directly adjacent to the development site on Cowley Bridge Road, serving northbound bus routes. The Thomas Hall stop serves southbound routes and is provided on the eastern side of Cowley Bridge Road approximately 50m north of the site.
- 3.5.2 A summary of the bus routes serving the Apparelmaster and Thomas Hall stops is provided below at Table 3.2 with the full bus timetables provided at Appendix D.

Table 3.2: Summary of Local Bus Services

| Service | Route | First/Last Bus | Average Frequency of Services (mins) | | | | |
|---------|--------------------------|-----------------------|--------------------------------------|---------|-------|----------|--------|
| | | | Monday – Friday | | | Saturday | Sunday |
| | | | AM Peak | PM Peak | Daily | | |
| 377 | Exeter – Chumleigh | 08:20 17:40 | 60 | 60 | 60 | - | - |
| 5c | Exeter – Chumleigh | 08:30 17:50 | 60 | 60 | 60 | 60 | - |
| 55 | Exeter – Tiverton | 05:35 17:30 | 30 | 30 | 30 | 30 | - |
| 355 | Exeter – Tiverton | 08:57 18:03 | 120 | 120 | 120 | 120 | - |
| 55B | Exeter – Tiverton | One service at 07:38 | - | - | - | 07:38 | - |
| F | Exeter – Duryard | 07:40 18:25 | 60 | 60 | 60 | 60 | - |
| 155 | Exeter – Barnstaple | 08:30 16:00 | 120 | 120 | 120 | 120 | - |
| 315 | Exeter – Barnstaple | 06:28 20:11 | 120 | 120 | 120 | 120 | - |
| 678 | Exeter – Witheridge | *only runs on Wed/Fri | - | 13:35 | - | - | - |
| 345 | Exeter – Okehampton | 07:03 17:49 | 120 | 120 | 120 | 120 | - |
| 369 | Exeter – Morchard Bishop | 08:56 17:36 | 120 | 120 | 120 | 120 | - |
| 679 | Exeter – Morchard Bishop | *only runs on a Wed | - | 13:29 | - | - | - |
| 647 | Exeter – Hatherleigh | *only runs on Fri | - | 14:06 | - | - | - |

Rail Connectivity

- 3.5.3 Exeter St Davids railway station is located approximately 1.2km walking/cycling distance south of the site. There is continuous pedestrian footway/footpath provision between the site and the station.
- 3.5.4 Exeter St Davids provides a total of 175 cycle storage spaces meaning the station can be used as part of a wider multi-modal car free trip.
- 3.5.5 Exeter St Davids is the principal railway station serving Exeter with frequent services to national destinations such as Bristol, London, Birmingham, Manchester, Leeds, Newcastle, Edinburgh and local destinations such as Exmouth, Barnstaple and Paignton.
- 3.5.6 A brief summary of the rail services available from Exeter St Davids is provided in Table 3.3.

Table 3.3: Summary of Local Rail Services

| Destination | Journey Time (mins) | Approximate Service Frequency (mins) | | | | First Train | Last Train |
|--------------------|---------------------|--------------------------------------|----------|----------|--------|-------------|------------|
| | | Monday-Friday | | Saturday | Sunday | | |
| | | Daytime | Evenings | | | | |
| Plymouth | 60 | 30 | 30 | 30 | 30 | 0411 | 2200 |
| Exeter city centre | 3 | 10 | 10 | 15 | 15 | 0524 | 2144 |
| Penzance | 180 | 30 | 30 | 30 | 30 | 0411 | 2118 |
| Barnstaple | 70 | 60 | 60 | 60 | 60 | 0522 | 2255 |
| Leeds | 280 | 30 | 30 | 30 | 60 | 0625 | 0134 |
| Exmouth | 35 | 30 | 30 | 30 | 30 | 0520 | 2340 |
| Axminster | 45 | 120 | 120 | 60 | 60 | 0510 | 2305 |
| London Paddington | 135 | 15 | 30 | 30 | 30 | 0552 | 0134 |

3.6 BREEAM Public Transport Accessibility Index

- 3.6.1 The BREEAM 'Technical Manual SD5078: UK New Construction 2018 3.0' document contains the information for calculating the public transport 'Accessibility Index' (AI) of the site. The public transport AI is a measure that provides an indicator of the accessibility and density of the public transport network at a point of interest (development site). The index achievable by a site is influenced by the proximity and diversity of the public transport network and the frequency of service at accessible nodes.
- 3.6.2 A compliant transport node includes any bus service with a stop within 650m of the site and any railway station within 1000m of the assessed sites main entrance. The Apparelmaster bus stop is therefore considered as an accessible transport Node.

- 3.6.3 The BREEAM 2018 Tra01/02 Accessibility Index calculator has been used to calculate the public transport AI of the development site.
- 3.6.4 The existing site has been calculated to have a public transport AI score of 4.36 with Apparelmaster stop representing a compliant transport node.

3.7 Site Accessibility Summary

- 3.7.1 The site is within a 500m walking distance of a number of local facilities and amenities as defined within TRA 02 of the BREEAM 'Technical Manual SD5078: UK New Construction 2018 3.0' document.
- 3.7.2 The site has a high level of pedestrian permeability and offers significant potential for trips to be made on foot to the University Campus. Similarly,
- 3.7.3 There are a number of bus and train services and facilities located within close proximity of the development site. High frequency bus and train services to both local and regional destinations will encourage an uptake of bus and train use by staff from the outset.
- 3.7.4 The BREEAM public transport AI has been calculated to be 4.36 for the site.
- 3.7.5 The choice of travel options within the vicinity of the site offers a realistic potential for trips to and from the site to be made via non-car modes. The accessible location will, therefore, encourage and promote sustainable travel behaviour.
- 3.7.6 The site is accessible by those with disabilities with local footways and crossing point incorporating facilities for those with mobility and visual impairments.
- 3.7.7 Consequently, it is considered that there are ample opportunities for staff and visitors associated with the proposed development to be able to travel by sustainable modes of transport.

4. Development Proposals

4.1 Overview and Layout

4.1.1 The proposals comprise the redevelopment of the former laundry site (E/B1 Use Class) to provide a c.350 bed student residential development (Sui generis use). The proposed scheme will be formed of four separate accommodation/amenity blocks interspersed with areas of public realm.

4.1.2 A site layout plan is provided at Appendix E.

4.2 Proposed Access Strategy

Vehicular Access

4.2.1 It is proposed that three of the existing four vehicular access points into the site are closed to vehicles whilst one access is retained to act as a vehicular access point for the proposed disabled parking bays. The access point to be retained is shown on the plan at Figure 4.1.



Figure 4.1: Site Access Locations

4.2.2 The proposed access will remain as a pedestrian crossover arrangement with the geometry of the junction being altered slightly. Visibility of 2.4m x 43m is achievable in both directions on Cowley Bridge Road in line guidance set out within the Department for Transport (DfT) Manual for Streets (MfS) document for 30mph design speeds.

4.2.3 A general arrangement drawing for the proposed access is provided at Appendix F.

- 4.2.4 Although the development is to be car free there will be a level of dedicated disabled parking provided on the site, access is also required for maintenance vehicles.
- 4.2.5 A layby arrangement measuring some 18m x 3m is to be provided directly adjacent to the site frontage on the western side of Cowley Bridge Road. The layby is proposed to accommodate servicing movements associated with the development site in addition to student drop off/pick up at the start and end of term. The 18m length of the layby is sufficient to accommodate three cars simultaneously (assuming a car length of c.4.5m) and will be managed via a student management plan. There is a local precedent for the provision of a layby arrangement to serve student accommodation on Cowley Bridge Road with the adjacent student development, having been granted consent in January 2009 (ref: 09/0404/03), providing a similar arrangement c.190m to the south.
- 4.2.6 The provision of the layby is also in accordance with Policy DD12 of the Exeter City Council Development Delivery Development Plan Document (DPD) which states that 'Purpose built student accommodation will be permitted provided the proposal: makes appropriate provision for refuse storage, operational and disabled persons parking, servicing and cycle parking.'

Pedestrian Access

- 4.2.7 Primary pedestrian access to the site is to be taken from Cowley Bridge Road with a new 3m footway/cycleway proposed adjacent to the site frontage on the western side of the Cowley Bridge Road carriageway. This footway/cycleway will tie into the existing footway to the north and south of the site.
- 4.2.8 Areas of public realm between the proposed student accommodation and amenity blocks will link with the footway/cycleway with direct access into each of the blocks provided from here.

Cycle Access

- 4.2.9 Cycle access into the site will be via the proposed footway/cycleway on Cowley Bridge Road. Cycle storage for visitors is to be provided within the area of public realm adjacent to each of the accommodation blocks whilst resident cycle parking is to be provided on the lower ground floor level of Block D, accessed via a stepped access with an integrated bike channel.

4.3 Parking Strategy

Car Parking Provision

- 4.3.1 The proposals have been designed to reflect the highly sustainable and accessible nature of the site within close proximity to both the University of Exeter and central Exeter, as such the site is proposed as a car free development.
- 4.3.2 The principle of car free / low car development within the local area has been established with a number of local planning applications permitted with no or limited parking provision, including the adjacent student residential scheme (ref: 09/0404/03).
- 4.3.3 As outlined at Section 3.5 of this TA the site is well served by public transport and is therefore a suitable site for car-free development as set out at para. 6.3.2 of the Exeter City Council Sustainable Transport Supplementary Planning Document (SPD).

- 4.3.4 Future student residents would also be in an informed position when deciding to rent a unit at the site and would be aware of the lack of parking provision on the site. This would also be implemented through the accompanying Travel Plan supporting this application.
- 4.3.5 A total of two dedicated disabled parking bays are to be provided within the site, accessed via the retained crossover arrangement with Cowley Bridge Road. This approach is in accordance with Policy DD12 of the Development Delivery DPD and para. 6.3.2 of the Sustainable Transport SPD. The bays are provided with dimensions of 3.6m x 6.0m inclusive of a 1.2m buffer in accordance with guidance set out in the DfT Inclusive Mobility: A Guide to Best Practice on Access to Pedestrian and Transport Infrastructure (Dec 2021).
- 4.3.6 The disabled parking bays are also to be provided with active Electric Vehicle (EV) charging facilities in the form of a 7kw charge point. This is in line with guidance set out at para. 6.5.1 of the Exeter City Council Sustainable Transport SPD.
- 4.3.7 TRA 02 of the BREEAM 'Technical Manual SD5078: UK New Construction 2018 3.0' document concerns provision for EV's with one point available for developments that provide electric recharging stations of a minimum of 3kw for at least 10% of the total car parking capacity. The development accords with the BREEAM requirements as 100% of car parking spaces will be provided with an EV charging station.
- 4.3.8 As previously mentioned, an 18m layby, able to accommodate three vehicles simultaneously, will be provided on Cowley Bridge Road in order to facilitate student pick up/drop off.

Cycle Parking Provision

- 4.3.9 The standards for cycle parking are contained within Table 2 of the Exeter City Council Sustainable Transport SPD and are expressed as minimum standards. The standards for purpose-built student accommodation developments are summarised below at Table 4.1.

Table 4.1: Exeter City Council Student Accommodation Cycle Parking Standards

| Land Use | User | Standard | No. Cycles |
|-----------------------|-----------|--|--|
| Student accommodation | Residents | For the first 10 bedrooms | One space per bedroom |
| | | For the 11 th bedroom upwards | One space per two bedrooms |
| | Visitors | N/A | One space per 20 beds (minimum two spaces) |

- 4.3.10 The following quantum of cycle parking is proposed at the site:

- » Electric Co Bikes spaces – 10
- » Visitor cycle spaces – 20
- » Accessible bike store - 8
- » Residents cycle spaces – 94

- 4.3.11 Co Bikes is an on-demand electric bike hire scheme in Exeter. Bikes are accessed and unlocked through an app and can be hired in 15-minute increments before being returned to designated docking stations. A bank of 10 Co Bikes cycles is proposed along the site frontage adjacent to Cowley Bridge Road for use by residents, visitors and the local community.
- 4.3.12 The visitor cycle parking is to be provided in the form of 10 Sheffield stands distributed within the courtyard areas throughout the development.
- 4.3.13 The cycle parking for residents of the development is to be provided within the lower ground floor level of Block D and is to be accessed directly from the area of public realm adjacent to the building via a stepped access with integrated bike channel. The residential cycle parking is secure and covered and is to be provided as a mix of ground level Sheffield stands (11 hoops able to accommodate 22 cycles) in addition to a two-tier racked arrangement (36 racks able to accommodate 72 cycles). A further accessible bike store is to be provided at ground floor level adjacent to Block E with provision for a further 8 accessible bike spaces.
- 4.3.14 The development proposals are to provide a total of 350 student beds within the development and therefore a minimum of 18 cycle parking spaces are required for visitors to accord with policy. The level of visitor cycle parking proposed is therefore policy compliant.
- 4.3.15 It is acknowledged that the level of cycle provision for residents is below the minimum quantity required for Exeter City Council policy compliance. The site is however within a suitable walking distance (as defined by TA91/05) of a number of relevant local facilities and amenities including, but not limited to, Exeter St Davids railway station (1.2km), University of Exeter Campus (1.4km) and central Exeter (2.4km). Furthermore, it is not considered that the topography of the local area is especially conducive to cycling as a primary mode of travel which may result in minimal uptake of cycling amongst future student residents.
- 4.3.16 It is considered that the provision of an on-site bank of Co Bikes spaces will reduce the overall need for private cycle ownership amongst the students, therefore reducing demand for cycle parking spaces within the building itself. It is therefore proposed that c.62% of the policy compliant level of resident cycle parking is provided in the first instance (112 spaces inclusive of Co Bikes) with this level being monitored through the Travel Planning process and additional cycle parking added if/as required. Space is to be made available and safeguarded within the Block D cycle store should expansion to the existing cycle parking provision be required.

4.4 Servicing Access

- 4.4.1 It is proposed that refuse collection is undertaken from the layby provided on the west side of Cowley Bridge Road directly adjacent to the site frontage. This arrangement provides betterment when compared to the extant refuse collection which was undertaken on street without the provision of a layby.
- 4.4.2 Servicing and delivery will be undertaken both from the proposed layby and on street.

5. Trip Generation

5.1 Introduction

- 5.1.1 This section sets out the trip generation associated with the extant permitted uses of the site and the forecast trip generation of the proposed development.
- 5.1.2 This section also sets out the likely modal share of trips from the proposals.

5.2 Existing Person Trip Generation

- 5.2.1 The extant use comprised of a commercial laundry facility (E/B1 Use Class) with associated car parking. Although now demolished the buildings associated with the commercial laundry extended to approximately 2,813sqm.
- 5.2.2 In order to establish the existing person trips to and from the site the Trip Rate Information Computer System (TRICS 2022 v 7.9.3) online database has been analysed for sites with similar characteristics to the light industrial building which previously occupied the site. Industrial units in edge of town and suburban locations within Wales, Scotland and England (excluding Greater London) have been reviewed.
- 5.2.3 The person trip rates and resultant people trip generation based upon the extant 2,813sqm of light industrial uses on the site, are summarised in Table 5.1. A copy of the TRICS report is included at Appendix G.

Table 5.1: Extant Light Industrial Trip Rates and Trip Generation

| Peaks | People Trip Rates (per 100sqm) | | | People Trip Generation (per 2,813sqm) | | |
|-----------------------|--------------------------------|------------|---------|---------------------------------------|------------|---------|
| | Arrivals | Departures | Two-way | Arrivals | Departures | Two-way |
| AM Peak (08:00-09:00) | 0.298 | 0.069 | 0.367 | 8 | 2 | 10 |
| PM Peak (17:00-18:00) | 0.22 | 0.138 | 0.358 | 6 | 4 | 10 |
| Daily | 2.405 | 2.126 | 4.531 | 68 | 60 | 128 |

5.3 Proposed Person Trip Generation

- 5.3.1 The development proposals comprise a circa. 350-bed student accommodation building.
- 5.3.2 The Trip Rate Information Computer System (TRICS 2022 v 7.9.3) online database has been analysed for sites with similar characteristics to the proposed student residential development. Due to a low number of surveyed sites in similar locations, student residential developments in suburban and town centre locations in Wales, Scotland and England (excluding Greater London) have been reviewed.
- 5.3.3 The person trip rates and resultant people trip generation based upon the proposed 350 bed student residential development are summarised in Table 5.2. A copy of the TRICS report is included at Appendix H.

Table 5.2: Student Accommodation Forecast Trip Rates and Trip Generation

| | People Trip Rates (per 100sqm) | | | People Trip Generation (350 student beds) | | |
|-----------------------|--------------------------------|------------|---------|---|------------|---------|
| | Arrivals | Departures | Two-way | Arrivals | Departures | Two-way |
| AM Peak (08:00-09:00) | 0.016 | 0.148 | 0.164 | 6 | 52 | 58 |
| PM Peak (17:00-18:00) | 0.158 | 0.126 | 0.284 | 55 | 44 | 99 |
| Daily | 1.484 | 1.475 | 2.959 | 519 | 516 | 1035 |

5.4 Modal Share Analysis

Extant Use (2,813sqm E/B1 Light Industrial)

- 5.4.1 In order to determine the modal split of trips generated by the existing site, multi-modal trip rates have been obtained from the TRICs national database (v.7.9.3). The same selection criteria as outlined at Section 5.2 has been applied.
- 5.4.2 All of those people who travel by modes other than by vehicle, foot, by cycle, by train or by bus were removed from the dataset. The resultant forecast modal share percentages for the existing development based on the review of TRICs 2022 (7.9.3) are shown in Table 5.3.
- 5.4.3 The modal share percentages have been applied to the existing people trip generation figures shown within Table 5.1. The existing trips made by different modes are also included below at Table 5.3.

Table 5.3: Extant Multi-modal Percentages and Trip Generation

| Method of Travel | Modal Share | AM Peak (08:00 – 09:00) | | | PM Peak (17:00 – 18:00) | | |
|------------------|-------------|-------------------------|------------|---------|-------------------------|------------|---------|
| | | Arrivals | Departures | Two-way | Arrivals | Departures | Two-way |
| Rail | 0% | 0 | 0 | 0 | 0 | 0 | 0 |
| Bus | 3% | 0 | 0 | 0 | 0 | 0 | 0 |
| Cycle | 3% | 0 | 0 | 0 | 0 | 0 | 0 |
| On foot | 78% | 1 | 1 | 2 | 1 | 1 | 2 |
| Vehicle | 16% | 6 | 2 | 8 | 5 | 3 | 8 |
| Total | 100% | 7 | 3 | 10 | 6 | 4 | 10 |

Proposed Use (350 bed student residential building)

- 5.4.4 In order to forecast the modal split of trips generated by the proposed student residential development, multi-modal trip rates have been obtained from the TRICs national database (v.7.9.3). The same selection criteria as outlined at Section 5.3 has been applied.
- 5.4.5 All of those people who travel by modes other than on foot, by cycle, by train or by bus were removed from the dataset as, being a car free development, these would not apply to the student development proposals and therefore this was considered to be the most robust methodology for obtaining a forecast modal split. The resultant forecast modal

share percentages for the proposed development based on TRICs 2022 (7.9.3) are shown in

- 5.4.6 The modal share percentages have been applied to the existing people trip generation figures shown within Table 5.2. The proposed trips made by different modes are also included below at Table 5.4..

Table 5.4: Proposed Multi-modal Percentages and Trip Generation

| Method of Travel | Modal Share | AM Peak (08:00 – 09:00) | | | PM Peak (17:00 – 18:00) | | |
|------------------|-------------|-------------------------|------------|-----------|-------------------------|------------|-----------|
| | | Arrivals | Departures | Two-way | Arrivals | Departures | Two-way |
| Rail | 3% | 0 | 2 | 2 | 2 | 1 | 3 |
| Bus | 42% | 3 | 22 | 25 | 24 | 19 | 43 |
| Cycle | 1% | 0 | 1 | 1 | 1 | 0 | 1 |
| On foot | 52% | 3 | 27 | 31 | 29 | 23 | 52 |
| Vehicle | 0% | 0 | 0 | 0 | 0 | 0 | 0 |
| Total | 100% | 6 | 52 | 58 | 56 | 43 | 99 |

5.5 Net Change by Mode

- 5.5.1 The total net anticipated multi-modal trips generated by the proposed development have been calculated by subtracting the existing multi-modal trips outlined in Table 5.3 from the forecast student residential multi-modal trips outlined in Table 5.4.
- 5.5.2 The net change in multi-modal trips generated by the additional student residential are summarised below in Table 5.5.

Table 5.5: Forecast Net Multi-modal Trip Generation

| Method of Travel | AM Peak (08:00 – 09:00) | | | PM Peak (17:00 – 18:00) | | |
|------------------|-------------------------|------------|-----------|-------------------------|------------|-----------|
| | Arrivals | Departures | Two-way | Arrivals | Departures | Two-way |
| Rail | 0 | 2 | 2 | 2 | 1 | 3 |
| Bus | 3 | 22 | 25 | 24 | 19 | 43 |
| Cycle | 0 | 1 | 1 | 1 | 0 | 1 |
| On foot | 2 | 26 | 29 | 28 | 22 | 50 |
| Vehicle | -6 | -2 | -8 | -5 | -3 | -8 |
| Total | -1 | 49 | 48 | 50 | 39 | 89 |

- 5.5.3 Table 5.5 indicates that the development proposals will result in a net reduction in vehicle movements during both the morning and evening peak hours, resulting in betterment to the local highway network.
- 5.5.4 The development proposals would result in an additional 48 two-way people movements in the morning peak hour and 89 two-way people movements in the evening peak hour. It is not considered that these additional people movements would have a material impact on the operation of the existing public transport, pedestrian or cycle infrastructure.

- 5.5.5 Notwithstanding the above and in any event the development will result in betterment with regards to the infrastructure offering for pedestrians and cyclists adjacent to the site with a proposed 3m footway/cycleway along the site frontage.

6. SUMMARY AND CONCLUSIONS

6.1 Summary

- 6.1.1 Hydrock Consultants Ltd has prepared this Transport Assessment (TA) on behalf of Metropolitan and District Securities (Exeter) Ltd in support of a planning application for the redevelopment of the former laundry site to the west of Cowley Bridge Road, Exeter.
- 6.1.2 The proposals comprise redeveloped to provide a c.350 bed student residential development (sui generis Use Class) with associated student amenity space. It is intended that the development is 'car free' with only parking for disabled users provided on site.
- 6.1.3 This TA has been produced to provide the necessary information for the local authority to consider the merits of the development in terms of accessibility, highway safety and the impact of the development traffic on the local highway network.

6.2 Conclusions

- 6.2.1 The site is considered to be situated in a highly sustainable location, on the periphery of central Exeter, within close proximity to the University of Exeter and adjacent to existing pedestrian and bus routes.
- 6.2.2 The principle for car free / low car development has also been firmly established within the area with a number of local student residential developments currently operating as car free. This is considered to be suitable due to the attractiveness of public transport, walking and cycling within the vicinity of the site as opposed to travel by the private car.
- 6.2.3 A review of local accident data does not indicate a specific pattern or issue with the geometry of the highway that would be exacerbated by the proposals, particularly when considering there are existing pedestrian, cycle and vehicle movements in this area and that the development is to be car free.
- 6.2.4 The site is forecast to generate a net reduction in vehicle movements and a modest increase in trips by sustainable modes of travel in comparison to the existing use.
- 6.2.5 A total of 132 cycle parking spaces are to be provided throughout the site. It is the intention that the level of demand for cycle parking is closely monitored and managed through the Travel Planning process and additional cycle parking added if deemed necessary.
- 6.2.6 It is considered that the development will not have a severe impact on the operation of the local highway network or a material impact on safety in accordance with NPPF. As such, there should be no highways or transportation reasons for objecting to this application.

Appendix A PIA Data



Validated Data

Crash Date: Friday, November 10, 2017 **Time of Crash:** 11:11:00 AM **Crash Reference:** 2017500241761

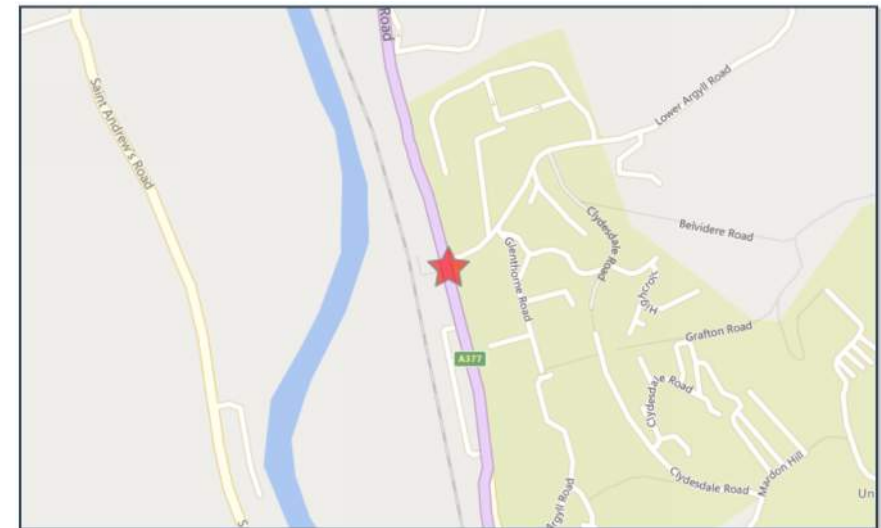
Highest Injury Severity: Slight
Highway Authority: Devon
Local Authority: Exeter City
Weather Description: Fine without high winds
Road Surface Description: Dry
Speed Limit: 30
Light Conditions: Daylight: regardless of presence of streetlights
Carriageway Hazards: None
Junction Detail: T or staggered junction
Junction Pedestrian Crossing: No physical crossing facility within 50 metres
Road Type: Single carriageway
Junction Control: Give way or uncontrolled

Road Number: U0

Number of Casualties: 2

Number of Vehicles: 2

OS Grid Reference: 291069 94385



For more information about the data please visit: www.crashmap.co.uk/home/Faq

To subscribe to unlimited reports using CrashMap Pro visit www.crashmap.co.uk/Home/Premium_Services



Validated Data

Vehicles involved

| Vehicle Ref | Vehicle Type | Vehicle Age | Driver Gender | Driver Age Band | Vehicle Manoeuvre | First Point of Impact | Journey Purpose | Hit Object - On Carriageway | Hit Object - Off Carriageway |
|-------------|------------------------------------|-------------|---------------|-----------------|--|-----------------------|-------------------------|-----------------------------|------------------------------|
| 1 | Car (excluding private hire) | 16 | Male | Over 75 | Vehicle is passing a stationary vehicle on its offside | Front | Other | None | None |
| 2 | Bus or coach (17+ passenger seats) | 11 | Male | 26 - 35 | Vehicle is parked in the carriageway | Back | Journey as part of work | None | None |

Casualties

| Vehicle Ref | Casualty Ref | Injury Severity | Casualty Class | Gender | Age Band | Pedestrian Location | Pedestrian Movement |
|-------------|--------------|-----------------|------------------------------|--------|----------|---------------------|---------------------|
| 1 | 1 | Slight | Driver or rider | Male | Over 75 | Unknown or other | Unknown or other |
| 1 | 2 | Slight | Vehicle or pillion passenger | Female | Over 75 | Unknown or other | Unknown or other |

For more information about the data please visit: www.crashmap.co.uk/home/Faq

To subscribe to unlimited reports using CrashMap Pro visit www.crashmap.co.uk/Home/Premium_Services



Validated Data

Crash Date: Friday, November 22, 2019 **Time of Crash:** 3:00:00 PM **Crash Reference:** 2019500902595

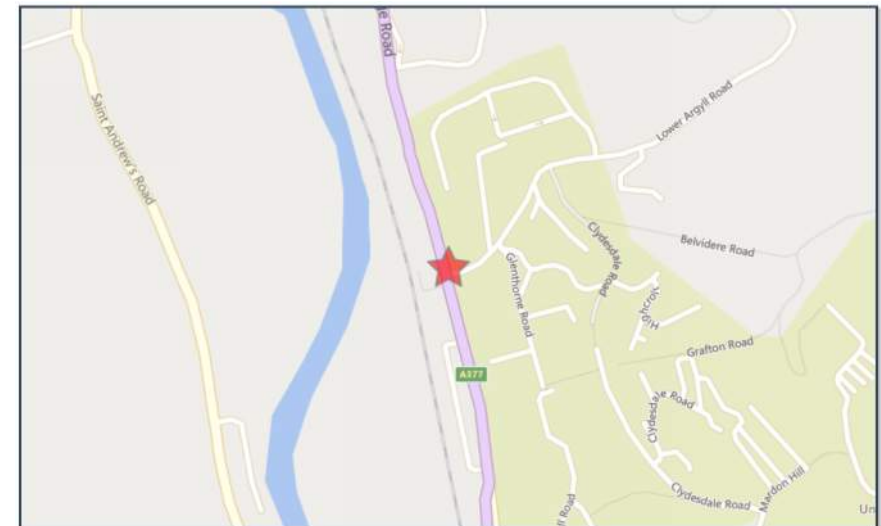
Highest Injury Severity: Slight
Highway Authority: Devon
Local Authority: Exeter City
Weather Description: Raining without high winds
Road Surface Description: Wet or Damp
Speed Limit: 30
Light Conditions: Daylight: regardless of presence of streetlights
Carriageway Hazards: None
Junction Detail: T or staggered junction
Junction Pedestrian Crossing: Pedestrian phase at traffic signal junction
Road Type: Single carriageway
Junction Control: Auto traffic signal

Road Number: A377

Number of Casualties: 1

Number of Vehicles: 1

OS Grid Reference: 291065 94400



For more information about the data please visit: www.crashmap.co.uk/home/Faq

To subscribe to unlimited reports using CrashMap Pro visit www.crashmap.co.uk/Home/Premium_Services



Validated Data

Vehicles involved

| Vehicle Ref | Vehicle Type | Vehicle Age | Driver Gender | Driver Age Band | Vehicle Maneuvre | First Point of Impact | Journey Purpose | Hit Object - On Carriageway | Hit Object - Off Carriageway |
|-------------|---|-------------|---------------|-----------------|--|-----------------------|-------------------------|-----------------------------|------------------------------|
| 1 | Other vehicle, whether motorised or not | 6 | Male | 46 - 55 | Vehicle is passing a stationary vehicle on its offside | Nearside | Journey as part of work | None | None |

Casualties

| Vehicle Ref | Casualty Ref | Injury Severity | Casualty Class | Gender | Age Band | Pedestrian Location | Pedestrian Movement |
|-------------|--------------|-----------------|----------------|--------|----------|--|--|
| 1 | 1 | Slight | Pedestrian | Female | Over 75 | In carriageway, crossing on pedestrian crossing facility | Crossing from driver's nearside - masked by parked or stationary vehicle |

For more information about the data please visit: www.crashmap.co.uk/home/Faq

To subscribe to unlimited reports using CrashMap Pro visit www.crashmap.co.uk/Home/Premium_Services



Validated Data

Crash Date: Saturday, April 18, 2020

Time of Crash: 8:35:00 AM

Crash Reference: 2020500948130

Highest Injury Severity: Slight

Road Number: A377

Number of Casualties: 1

Highway Authority: Devon

Number of Vehicles: 4

Local Authority: Exeter City

OS Grid Reference: 290920 95046

Weather Description: Fine without high winds

Road Surface Description: Wet or Damp

Speed Limit: 30

Light Conditions: Daylight: regardless of presence of streetlights

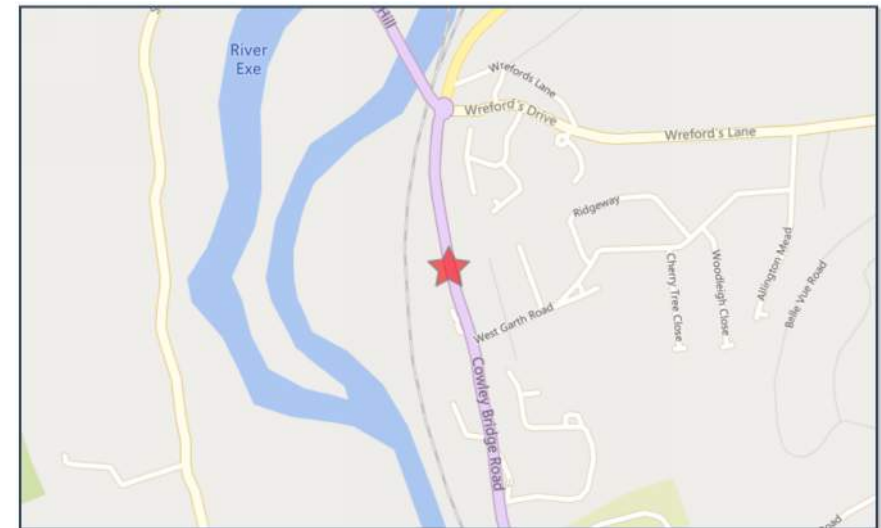
Carriageway Hazards: None

Junction Detail: Not at or within 20 metres of junction

Junction Pedestrian Crossing: No physical crossing facility within 50 metres

Road Type: Single carriageway

Junction Control: Not Applicable



For more information about the data please visit: www.crashmap.co.uk/home/Faq

To subscribe to unlimited reports using CrashMap Pro visit www.crashmap.co.uk/Home/Premium_Services



Validated Data

Vehicles involved

| Vehicle Ref | Vehicle Type | Vehicle Age | Driver Gender | Driver Age Band | Vehicle Maneouvre | First Point of Impact | Journey Purpose | Hit Object - On Carriageway | Hit Object - Off Carriageway |
|-------------|------------------------------|-------------|---------------|-----------------|--|-----------------------|-----------------|-----------------------------|------------------------------|
| 1 | Car (excluding private hire) | 15 | Male | 26 - 35 | Vehicle proceeding normally along the carriageway, not on a bend | Front | Other | Parked vehicle | None |
| 2 | Car (excluding private hire) | 10 | Female | 66 - 75 | Vehicle is parked in the carriageway | Offside | Other | None | None |
| 4 | Car (excluding private hire) | 11 | Male | 66 - 75 | Vehicle is parked in the carriageway | Back | Other | None | None |
| 3 | Car (excluding private hire) | 1 | Female | 46 - 55 | Vehicle is parked in the carriageway | Offside | Other | Parked vehicle | None |

Casualties

| Vehicle Ref | Casualty Ref | Injury Severity | Casualty Class | Gender | Age Band | Pedestrian Location | Pedestrian Movement |
|-------------|--------------|-----------------|-----------------|--------|----------|---------------------|---------------------|
| 1 | 1 | Slight | Driver or rider | Male | 26 - 35 | Unknown or other | Unknown or other |

For more information about the data please visit: www.crashmap.co.uk/home/Faq

To subscribe to unlimited reports using CrashMap Pro visit www.crashmap.co.uk/Home/Premium_Services



crashmap.co.uk

Validated Data

Crash Date: Tuesday, February 09, 2021 **Time of Crash:** 5:47:00 PM **Crash Reference:** 2021501022497

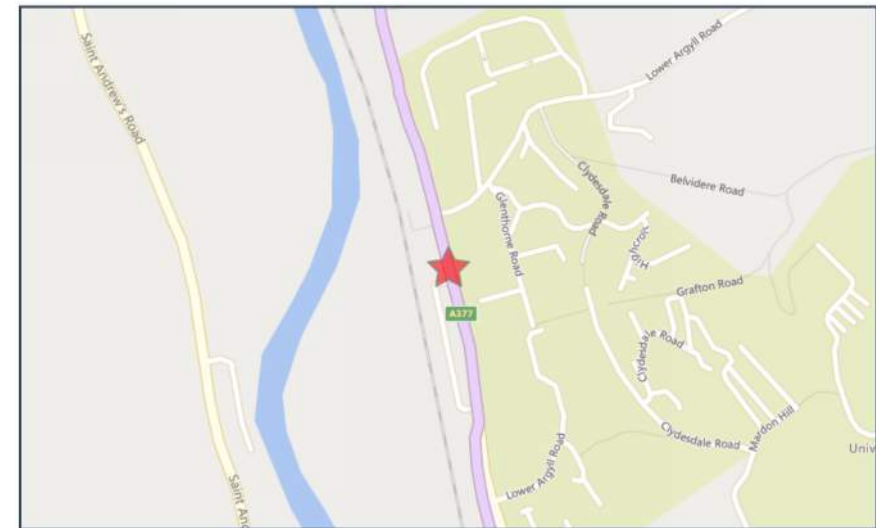
Highest Injury Severity: Slight
Highway Authority: Devon
Local Authority: Exeter City
Weather Description: Fine without high winds
Road Surface Description: Dry
Speed Limit: 30
Light Conditions: Darkness: street lights present and lit
Carriageway Hazards: None
Junction Detail: Not at or within 20 metres of junction
Junction Pedestrian Crossing: No physical crossing facility within 50 metres
Road Type: Single carriageway
Junction Control: Not Applicable

Road Number: A377

Number of Casualties: 2

Number of Vehicles: 2

OS Grid Reference: 291080 94318



For more information about the data please visit: www.crashmap.co.uk/home/Faq

To subscribe to unlimited reports using CrashMap Pro visit www.crashmap.co.uk/Home/Premium_Services



Validated Data

Vehicles involved

| Vehicle Ref | Vehicle Type | Vehicle Age | Driver Gender | Driver Age Band | Vehicle Manoeuvre | First Point of Impact | Journey Purpose | Hit Object - On Carriageway | Hit Object - Off Carriageway |
|-------------|---|-------------|---------------|-----------------|--|-----------------------|-------------------------|-----------------------------|------------------------------|
| 1 | Van or goods vehicle 3.5 tonnes mgw and under | 7 | Male | 21 - 25 | Vehicle proceeding normally along the carriageway, not on a bend | Front | Journey as part of work | None | None |
| 2 | Car (excluding private hire) | 11 | Male | 21 - 25 | Vehicle is in the act of turning right | Back | Other | None | None |

Casualties

| Vehicle Ref | Casualty Ref | Injury Severity | Casualty Class | Gender | Age Band | Pedestrian Location | Pedestrian Movement |
|-------------|--------------|-----------------|------------------------------|--------|----------|---------------------|---------------------|
| 2 | 1 | Slight | Driver or rider | Male | 21 - 25 | Unknown or other | Unknown or other |
| 2 | 2 | Slight | Vehicle or pillion passenger | Female | 21 - 25 | Unknown or other | Unknown or other |

For more information about the data please visit: www.crashmap.co.uk/home/Faq

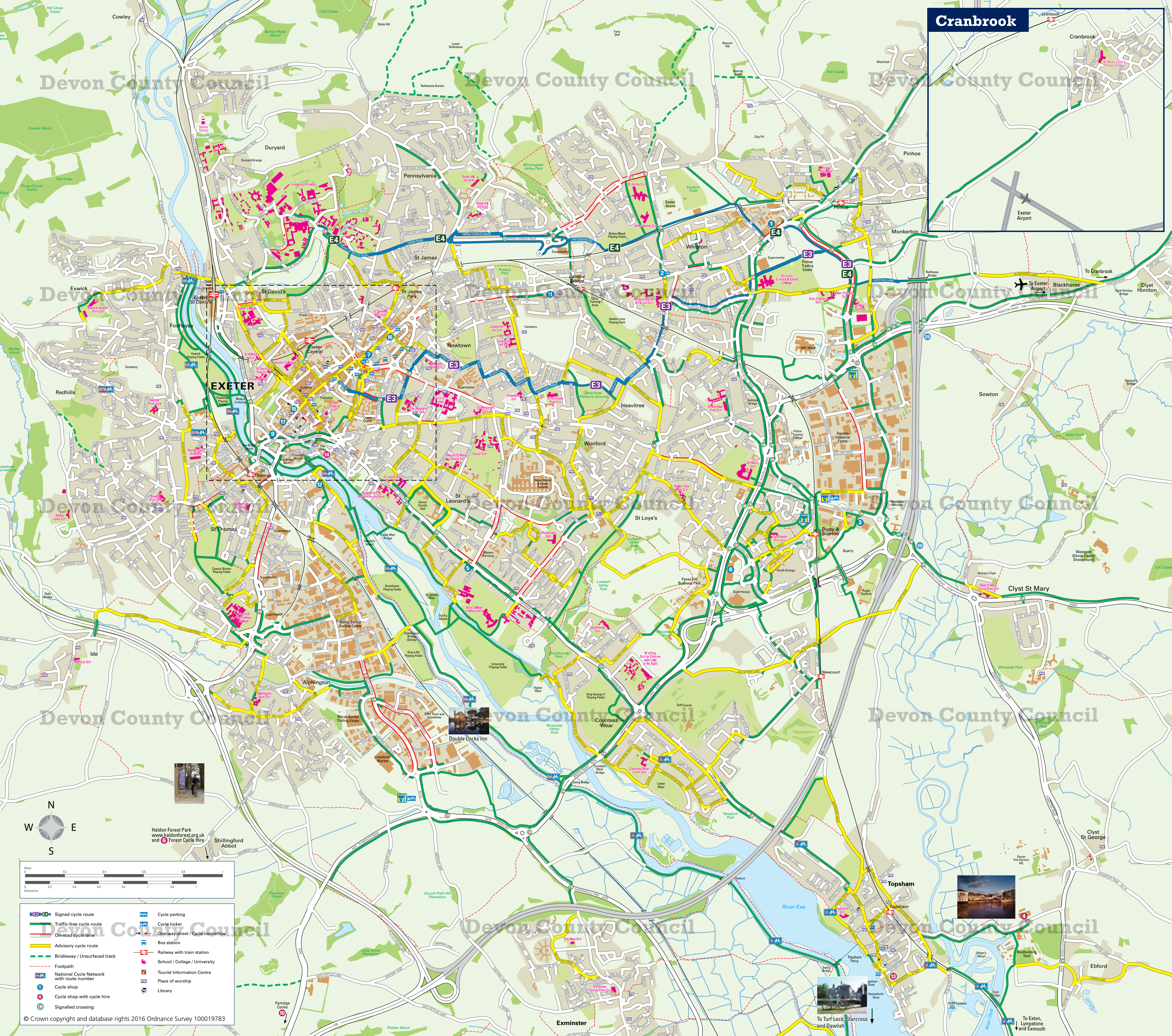
To subscribe to unlimited reports using CrashMap Pro visit www.crashmap.co.uk/Home/Premium_Services

Appendix B Exeter Walking Map

Exeter walking map



Appendix C Exeter Cycle Map



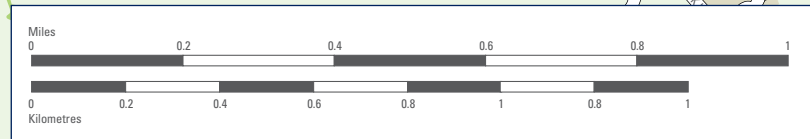
Cranbrook



Exeter Airport

EXETER

Haldon Forest Park
www.haldonforest.org.uk
and Forest Cycle Hire



- | | |
|--|-------------------------------|
| Signed cycle route | Cycle parking |
| Traffic-free cycle route | Cycle locker |
| On-road cycle lane | Bus station |
| Advisory cycle route | Railway with train station |
| Bridleway / Unsurfaced track | School / College / University |
| Footpath | Tourist Information Centre |
| National Cycle Network with route number | Place of worship |
| Cycle shop | Library |
| Cycle shop with cycle hire | |
| Signalled crossing | |

Let's get cycling...

Welcome to the eighteenth edition of the Exeter Cycle Guide & Map.

Cycling is a great way to get around Exeter. This map is designed to be useful for anyone on a bike. The roads and cycle tracks are colour coded to show what type of route to expect when you cycle through and around Exeter for your commute, travel to school, shopping, social, leisure or simply for exercise.



Cycling tips

Share the space


- Be polite and considerate. If someone lets you pass, thank them.
- Bikes are quiet so let people know you are coming – ring your bell, or a friendly “Hello!” often works wonders.
- Take care when passing others, especially children and older or disabled people and allow them plenty of room.

Use it, don't lose it! Bike security advice:

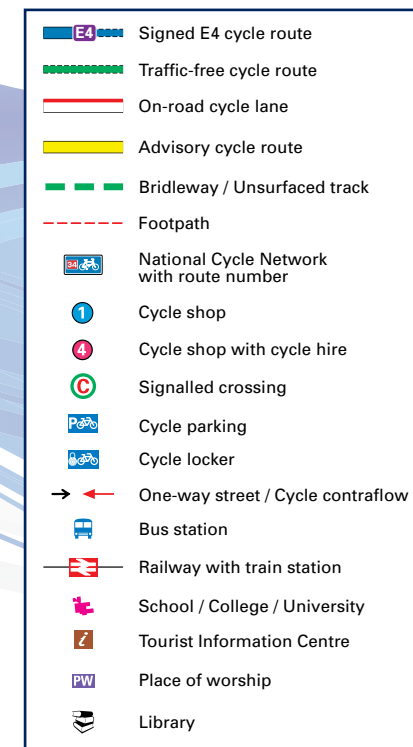
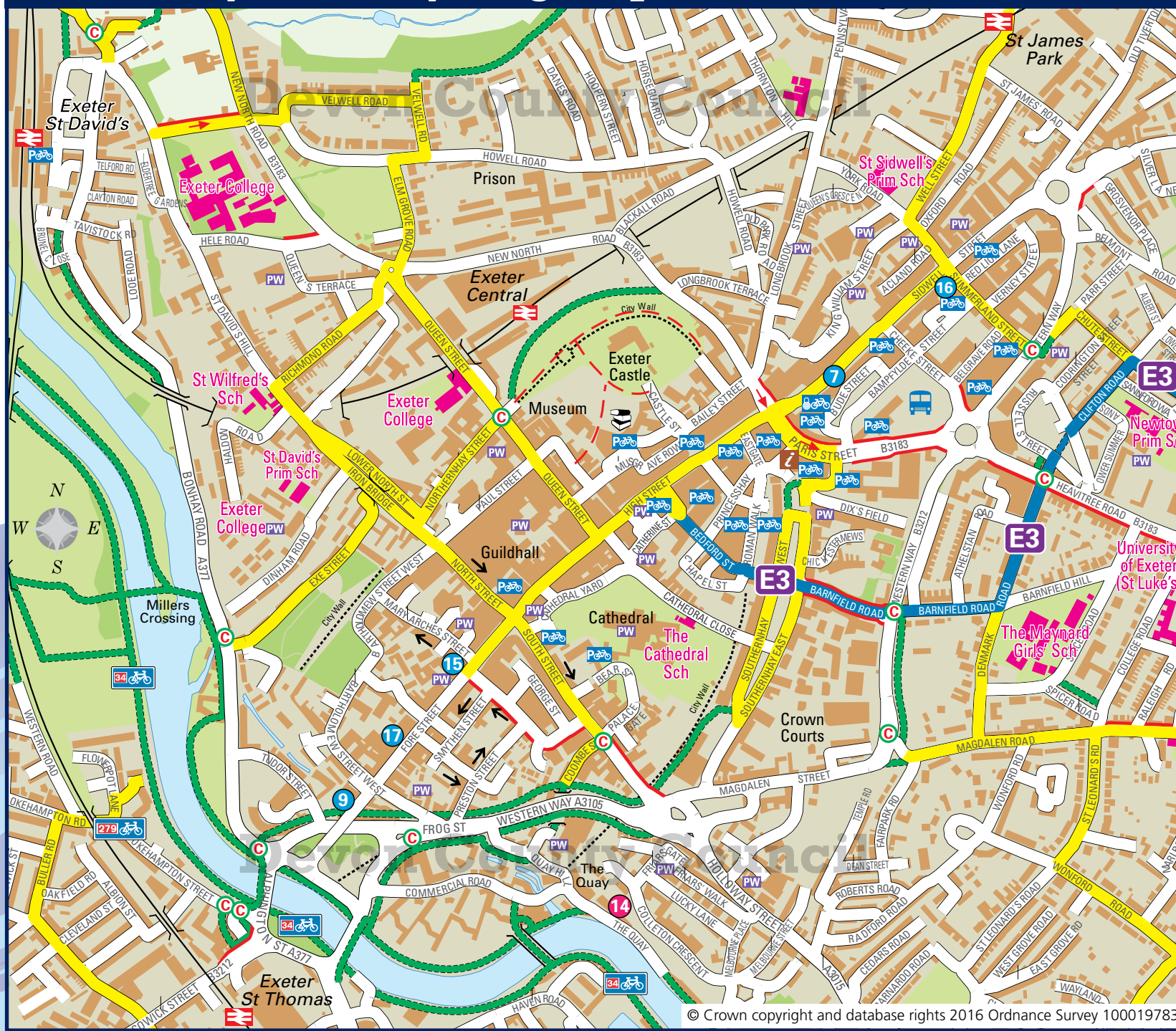
- Get a decent bike lock, D locks are recommended. Always lock your frame and wheels to the cycle stand.
- Make a note of your bike details (model, frame number) and get it insured.

Savvy cycling!

- Improve your bike skills – good observation and correct road positioning will keep you safe. Cycle confidence courses available for free for adults and children. www.cycledevon.info/cycle-training
- Wear a cycle helmet (with a British Standard EN1078) – ensure it is a good fit.
- Use lights at night - front and rear.
- It is illegal to cycle on the footway unless it is specifically marked for cyclists.
- On-road, position yourself where you are visible and keep away from the kerb or parked cars.



Exeter city centre cycling map



This cycling map was produced by Sustrans FourPoint Mapping for Devon County Council. January 2016 Edition 18.
Cartography © Sustrans FourPoint Mapping
Every effort has been made to ensure the accuracy of these maps. Devon County Council and Sustrans FourPoint Mapping cannot be held responsible for any errors or omissions. The representation on this map of any road, path or way is no evidence of the existence of a right of way or of Devon County Council's maintenance responsibility.

Edition 18

Exeter

Cycling Guide & Map



A cycle friendly city



@cycledevon
www.cycledevon.info

Devon
County Council

The Exe Estuary Trail

Devon County Council is creating a fantastic new cycle/walkway known as the Exe Estuary Trail. It is part of Route 2 of the National Cycle Network.

The 26 mile trail runs along both sides of the Estuary, giving access to views as never before. The trail connects 80,000 residents to the city of Exeter and is used by nearly 200,000 people per year.

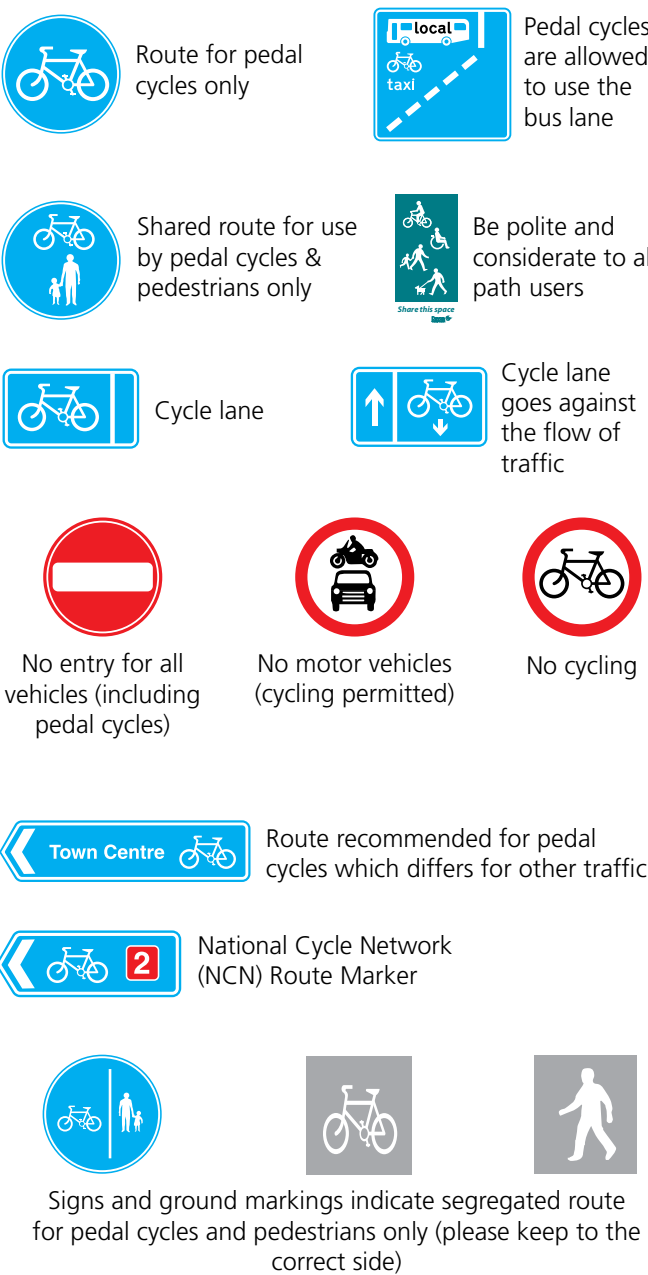
Visit www.cycledevon.info or www.exe-estuary.org for further information.



Cycling shops in Exeter

- 1 Bike Motion**
Campus House
Unit 4a Pinbrook Units
Venny Bridge, Pinhoe EX4 8JH
Tel: 01392 461325
www.bikemotion.co
- 2 Cyclorama**
3 Summer Lane EX4 8BT
Tel: 01392 468746
- 3 CycleSurgery**
Unit 2 Bishop's Court Retail Park
Sidmouth Road EX2 7JH
Tel: 01392 357600
Email: Exeter@cyclesurgery.com
www.cyclesurgery.com
- 4 Darts Farm (cycle hire only)**
Topsham EX3 0QH
Tel: 01392 878200
Email: shop@dartsfarm.co.uk
www.dartsfarm.co.uk
- 5 Exeter Cycles**
204 Topsham Road EX2 6AA
Tel: 01392 848302
Email: exetercycles@hotmail.co.uk
- 6 Forest Cycle Hire (cycle hire only) (not shown on map)**
Haldon Forest Park, Kennford EX6 7XR
Tel: 01392 833768
Email: info@forestcyclehire.co.uk
www.forestcyclehire.co.uk
- 7 Halfords**
178 Sidwell Street EX4 6RD
Tel: 01392 272617
- 8 Halfords**
Unit 5 Rydon Lane Retail Park EX2 7EZ
Tel: 01392 447941
www.halfords.com
- 9 Hardy Cycles**
1 New Bridge Street EX4 3JW
Tel: 01392 434997
Email: contact.hardycycles@gmail.com
www.hardycycles.co.uk
- 10 Partridge Cycles Superstore (not shown on map)**
Exeter Road, Kennford EX6 7TF
Tel: 01392 833303 and 01392 832289
Email: partridge.cycles@btconnect.com
www.partridgecycles.co.uk
- 11 Richard's Bikes**
145 Pinhoe Road, Mt Pleasant EX4 7HY
Tel: 01392 279688
Email: richardsbikes@hotmail.com
www.richardsbikes.co.uk
- 12 Ride-On Cycling For All (second hand bike sales & charity)**
61 Haven Road EX2 8DP
Tel: 07762 237916
Email: ride-on@hotmail.co.uk
www.rideonecycling.org
- 13 Route 2 Bike Shop Topsham**
Nr Quay, 4 Amity Place
Topsham EX3 0JE
Tel: 01392 879160
Email: info@route2bikes.co.uk
www.route2bikes.co.uk
- 14 Saddles & Paddles**
The Quay EX2 4AP
Tel: 01392 424241
Email: shop@sadpad.com
www.saddlepaddle.co.uk
- 15 The Bike Shed**
163 Fore Street EX4 3AT
Tel: 01392 426191
Email: sales@bikesheduk.com
www.bikesheduk.com
- 16 Lickety Split**
140 Sidwell Street EX4 6RT
Tel: 01392 277770
Email: sales@licketysplit.biz
www.licketysplit.biz
- 17 The Boarding House (BMX Cycles)**
132 Fore Street EX4 3AN
Tel: 01392 217774
Email: theboardinghouse.eu@gmail.com
www.theboardinghouse.eu

Signs & symbols



save money, be healthier



Cycle training

Whatever age you are, we can give you the skills and confidence to get out on your bike!

Why not use two wheels to get to school, to work, to the shops or just for pleasure?

Young people – Find out when your school is running a course.

Bikeability holiday clubs level 1, 2 and 3 delivered in school holidays.

Adults 1:1 cycle confidence sessions available for beginner, intermediate or advanced cyclists.

To book a cycle training session and for more information, please visit our website www.cycledevon.info/cycle-training

Other bike services available in the area

Devon Cycling Holidays

Tel: 01392 271426 or 07773 362119
Email: info@devoncyclingholidays.co.uk
www.devoncyclingholidays.co.uk

Mobile Cycle Hire (cycle hire delivered)
Mobile Cycle Repair Businesses (offer collection service/ on-road repair)

Action Kids

AMBA Marketing (UK) Limited t/a Action Kids
Unit 5 Budlake Units, Budlake Road
Marsh Barton EX2 8PY
Tel: 01392 829903
Email: info@action-kids.com
www.action-kids.com

Excel at Cycling, Cycle Tuition

Tel: 07968 826402 or 07771 614593
Email: team@excel.co.uk
www.excel.co.uk

Estuary Cycles

Tel: 07854 018196
Email: via@estuarycycles.co.uk
www.estuarycycles.co.uk

The Mobile Cycle Service

Tel: 01392 661710
Email: Andy@mobileservice.net
www.mobilecycleservice.net

The Cycle Surgeon

118 Leypark Close, Whipton EX1 3NU
Tel: 07870 924856
Email: treed1973@googlemail.com
www.the-cycle-surgeon.co.uk

Devon Cycle Repairs

Tel: 07764 188162
Email: andy@devoncyclerepairs.co.uk
www.devoncyclerepairs.co.uk

Other Contacts

Haldon Forest Park
Ranger's Office
Tel: 01392 834251
www.forestry.gov.uk/haldonforestpark

Devon Cycling Clubs

Visit www.cycledevon.info to find your local cycling club

National Contacts

Sustrans
The UK's leading sustainable transport charity
Tel: 0117 926 8893
www.sustrans.org.uk

CTC – Cyclists' Touring Club

The UK's national cyclists' charity
Tel: 0870 873 0060
Email: cycling@ctc.org.uk
www.ctc.org.uk

British Cycling

Tel: 0161 274 2000
Email: info@britishcycling.org.uk
www.britishcycling.org.uk

Junctions & crossings

Toucan Crossing

Pedestrians and cyclists share a signalled crossing area. Cyclists do not need to dismount.

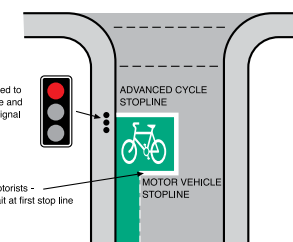


Cyclists Using Pedestrian Crossings

Cyclists may use other crossings to cross the road, e.g. pelican and zebra, but should always dismount.

Advanced Stop Lines

A number of traffic signal controlled junctions in the city have advanced stop lines for cyclists. They enable cyclists to get to the front of traffic queues and improve safety, particularly when turning movements are involved.



TRAVELDEVON

save money, be healthier

Travel Devon is your source for travel information. Our website provides you with all the tools you need to plan a journey as well as providing the latest news on travel in the county.

Why not follow us on Twitter or Facebook...

@Travel_Devon

www.facebook.com/traveldevon



To plan your journey by foot, bike, bus, rail or car, visit traveldevon.info or email traveldevon@devon.gov.uk

For any suggestions, comments or to report faults on the cycle routes please contact:

Highways and Traffic Management

Devon County Council
Lucombe House Tel: 0345 155 1004
County Hall Email: customer@devon.gov.uk
Topsham Road www.cycledevon.info
Exeter EX2 4QD

Other cycling guides

Cycle maps are available for towns across Devon and guides for family friendly rides.



Guides:
• Drake's Trail
• Exe Explorer
• Cycling Trails
• The Granite Way
• The Tarka Trail

Town Maps:
• Newton Abbot
• Exmouth
• Totnes
• Barnstaple
• Tiverton

Download free maps from www.cycledevon.info or for a free hard copy, email environment@devon.gov.uk or telephone 0845 155 1004.

Appendix D Bus Timetables

Mondays to Fridays

| | | | | | | | | | | | | |
|--|-----|-------|-------|-------|-------|-------|-------|-------|-------|-------|-------|-------|
| Chulmleigh, New Health Centre (S-bound) | dep | 06:45 | 07:10 | 09:58 | 10:58 | 12:16 | 12:58 | 14:16 | 14:58 | 16:12 | 18:10 | 19:05 |
| Chulmleigh, Red Lion (S-bound) | | 06:49 | 07:14 | 10:03 | 11:03 | | 13:03 | | 15:03 | 16:15 | | |
| Chawleigh, Earl of Portsmouth (SE-bound) | | 06:56 | 07:21 | 10:12 | 11:12 | | 13:12 | | 15:12 | 16:23 | | |
| Chawleigh, Labbett's Cross (SE-bound) | | 06:59 | 07:24 | 10:16 | 11:16 | | 13:16 | | 15:16 | 16:26 | | |
| Lapford, Lower Forches Cross (SW-bound) | | 07:04 | 07:29 | 10:21 | 11:21 | | 13:21 | | 15:21 | 16:31 | | |
| Lapford, Shelter (opp) | | 07:08 | 07:33 | 10:26 | 11:26 | | 13:26 | | 15:26 | 16:36 | | |
| Lapford, Post Office (opp) | | 07:09 | 07:34 | 10:27 | 11:27 | | 13:27 | | 15:27 | 16:37 | | |
| Lapford Cross, Highfield Estate (S-bound) | | 07:10 | 07:35 | 10:29 | 11:29 | | 13:29 | | 15:29 | 16:39 | | |
| Lapford Cross, Industrial Estate (opp) | | 07:12 | 07:37 | 10:31 | 11:31 | | 13:31 | | 15:31 | 16:41 | | |
| Chulmleigh, Leigh Cross (S-bound) | | | | | | 12:18 | | 14:18 | | | 18:11 | 19:06 |
| Eggesford, Rail Station (SE-bound) | | | | | | 12:24 | | 14:24 | | | 18:16 | 19:11 |
| Lapford Cross, Lapford Cross (SE-bound) | | 07:12 | 07:37 | 10:31 | 11:31 | 12:31 | 13:31 | 14:31 | 15:31 | 16:41 | 18:23 | 19:18 |
| Morchar Road, Devonshire Dumpling (SE-bound) | | 07:17 | 07:42 | 10:36 | 11:36 | 12:36 | 13:36 | 14:36 | 15:36 | 16:46 | | |
| Copplestone, Hedge Row Close (SE-bound) | | 07:20 | 07:45 | 10:40 | 11:40 | 12:40 | 13:40 | 14:40 | 15:40 | 16:50 | | |
| Copplestone, Sunnymead (SE-bound) | | 07:20 | 07:45 | 10:40 | 11:40 | 12:40 | 13:40 | 14:40 | 15:40 | 16:50 | | |
| Copplestone, Stone (E-bound) | | 07:21 | 07:46 | 09:19 | 10:41 | 11:41 | 12:41 | 13:41 | 14:41 | 15:41 | 16:51 | |
| Copplestone, Shirley Corner (E-bound) | | 07:21 | 07:46 | 09:19 | 10:41 | 11:41 | 12:41 | 13:41 | 14:41 | 15:41 | 16:51 | |
| West Sandford, Barnstaple Cross (SE-bound) | | 07:26 | 07:51 | 09:25 | 10:46 | 11:46 | 12:46 | 13:46 | 14:46 | 15:46 | 16:56 | |
| Crediton, Queen Elizabeth Drive (E-bound) | | 07:29 | 07:54 | 09:28 | 10:49 | 11:49 | 12:49 | 13:49 | 14:49 | 15:49 | 16:59 | |
| Crediton, Green (E-bound) | | 07:30 | 07:55 | 09:30 | 10:50 | 11:50 | 12:50 | 13:50 | 14:50 | 15:50 | 17:00 | |
| Crediton, opp Tesco Metro (E-bound) | | 07:31 | 07:56 | 09:31 | 10:51 | 11:51 | 12:51 | 13:51 | 14:51 | 15:51 | 17:01 | |
| Crediton, Memorial (SE-bound) | | 07:32 | 07:57 | 09:32 | 10:52 | 11:52 | 12:52 | 13:52 | 14:52 | 15:52 | 17:02 | |
| Crediton, Snooker Hall (E-bound) | | 07:33 | 07:58 | 09:33 | 10:53 | 11:53 | 12:53 | 13:53 | 14:53 | 15:53 | 17:03 | |
| Crediton, The Crown (S-bound) | | 07:34 | 07:59 | 09:34 | 10:54 | 11:54 | 12:54 | 13:54 | 14:54 | 15:54 | 17:04 | |
| Crediton, Station Cross (SE-bound) | | 07:35 | 08:00 | 09:35 | 10:55 | 11:55 | 12:55 | 13:55 | 14:55 | 15:55 | 17:05 | |
| Fordton, Railway Station (SE-bound) | | 07:35 | 08:00 | 09:35 | 10:56 | 11:56 | 12:56 | 13:56 | 14:56 | 15:56 | 17:06 | |
| Fordton, Redlands/Tesco (nr) | | 07:36 | 08:01 | 09:36 | 10:57 | 11:57 | 12:57 | 13:57 | 14:57 | 15:57 | 17:07 | |
| Crediton, Well Park (E-bound) | | 07:36 | 08:01 | 09:36 | 10:57 | 11:57 | 12:57 | 13:57 | 14:57 | 15:57 | 17:07 | |
| Hookway, Downes Mill (SE-bound) | | 07:37 | 08:02 | 09:37 | 10:58 | 11:58 | 12:58 | 13:58 | 14:58 | 15:58 | 17:08 | |
| Newton St Cyres, opp Dunscombe Farr | | 07:38 | 08:03 | 09:38 | 10:59 | 11:59 | 12:59 | 13:59 | 14:59 | 15:59 | 17:09 | |
| Newton St Cyres, opp Smallbrook Cottages | | 07:39 | 08:04 | 09:39 | 11:00 | 12:00 | 13:00 | 14:00 | 15:00 | 16:00 | 17:10 | |
| Newton St Cyres, Sherwood Turn (SE-bound) | | 07:40 | 08:05 | 09:40 | 11:01 | 12:01 | 13:01 | 14:01 | 15:01 | 16:01 | 17:11 | |
| Newton St Cyres, Quick's Farm (SE-bound) | | 07:40 | 08:05 | 09:40 | 11:01 | 12:01 | 13:01 | 14:01 | 15:01 | 16:01 | 17:11 | |
| Newton St Cyres, nr Bellunc | | 07:41 | 08:06 | 09:41 | 11:02 | 12:02 | 13:02 | 14:02 | 15:02 | 16:02 | 17:12 | |
| Newton St Cyres, opp Primary School | | 07:42 | 08:07 | 09:42 | 11:03 | 12:03 | 13:03 | 14:03 | 15:03 | 16:03 | 17:13 | |
| Half Moon Village, Ashfields (SE-bound) | | 07:43 | 08:08 | 09:43 | 11:04 | 12:04 | 13:04 | 14:04 | 15:04 | 16:04 | 17:14 | |
| Half Moon Village, Half Moon (SE-bound) | | 07:44 | 08:09 | 09:44 | 11:05 | 12:05 | 13:05 | 14:05 | 15:05 | 16:05 | 17:15 | |
| Half Moon Village, New Bridge (SE-bound) | | 07:45 | 08:11 | 09:46 | 11:07 | 12:07 | 13:07 | 14:07 | 15:07 | 16:07 | 17:17 | |
| Cowley, opp Three Horse Shoes | | 07:46 | 08:12 | 09:47 | 11:08 | 12:08 | 13:08 | 14:08 | 15:08 | 16:08 | 17:18 | |

| | | | | | | | | | | |
|---|--------------|--------------|--------------|--------------|--------------|--------------|--------------|--------------|--------------|--------------|
| Cowley, opp Chapel | 07:47 | 08:13 | 09:48 | 11:09 | 12:09 | 13:09 | 14:09 | 15:09 | 16:09 | 17:19 |
| Duryard, Cowley Bridge (S-bound) | 07:48 | 08:14 | 09:49 | 11:10 | 12:10 | 13:10 | 14:10 | 15:10 | 16:10 | 17:20 |
| Duryard, West Garth Road (S-bound) | 07:49 | 08:15 | 09:50 | 11:11 | 12:11 | 13:11 | 14:11 | 15:11 | 16:11 | 17:21 |
| Duryard, Thomas Hall (S-bound) | 07:49 | 08:16 | 09:51 | 11:12 | 12:12 | 13:12 | 14:12 | 15:12 | 16:12 | 17:22 |
| Duryard, Lower Argyll Road (S-bound) | 07:50 | 08:17 | 09:52 | 11:13 | 12:13 | 13:13 | 14:13 | 15:13 | 16:13 | 17:23 |
| Red Cow, Birks Grange (S-bound) | 07:52 | 08:19 | 09:54 | 11:15 | 12:15 | 13:15 | 14:15 | 15:15 | 16:15 | 17:25 |
| Red Cow, Kilbarran Rise (S-bound) | 07:52 | 08:19 | 09:55 | 11:15 | 12:15 | 13:16 | 14:15 | 15:16 | 16:15 | 17:25 |
| Pennsylvania, Streatham Drive (SE-bound) | 07:53 | 08:21 | 09:56 | 11:17 | 12:17 | 13:17 | 14:17 | 15:17 | 16:17 | 17:27 |
| St Davids, The Imperial (S-bound) | 07:53 | 08:21 | 09:56 | 11:17 | 12:17 | 13:17 | 14:17 | 15:17 | 16:17 | 17:27 |
| Exeter City Centre, College (SE-bound) | 07:54 | 08:22 | 09:57 | 11:18 | 12:18 | 13:18 | 14:18 | 15:18 | 16:18 | 17:28 |
| Exeter City Centre, New North Road (E-bound) | 07:55 | 08:24 | 09:59 | 11:20 | 12:20 | 13:20 | 14:20 | 15:20 | 16:20 | 17:30 |
| Exeter City Centre, Portland House (Stop 35) | 07:57 | 08:26 | 10:01 | 11:22 | 12:22 | 13:22 | 14:22 | 15:22 | 16:22 | 17:32 |
| Exeter City Centre, St Sidwell's School (SE-bound) | 07:58 | 08:27 | 10:02 | 11:23 | 12:23 | 13:23 | 14:23 | 15:23 | 16:23 | 17:33 |
| Exeter City Centre, Bampfylde Street (Stop 34) | 07:58 | 08:28 | 10:03 | 11:24 | 12:24 | 13:24 | 14:24 | 15:24 | 16:24 | 17:34 |
| Exeter City Centre, Bus Station (Stand 7, arr) | 07:59 | 08:29 | 10:04 | 11:25 | 12:25 | 13:25 | 14:25 | 15:25 | 16:25 | 17:35 |

Compiled from data for the period Tue 25-Oct-2022 to Mon 31-Oct-2022. Times not in bold are estimated by using the distance between the stops.

Saturdays

| | | | | | | | | | | | | |
|---|-----|-------|-------|-------|-------|-------|-------|-------|-------|-------|-------|-------|
| Chulmleigh, New Health Centre (S-bound) | dep | 07:10 | 08:38 | 09:58 | 10:58 | 12:16 | 12:58 | 14:16 | 14:58 | 16:08 | 18:20 | 19:10 |
| Chulmleigh, Red Lion (S-bound) | | 07:14 | 08:43 | 10:03 | 11:03 | | 13:03 | | 15:03 | 16:13 | | |
| Chawleigh, Earl of Portsmouth (SE-bound) | | 07:21 | 08:52 | 10:12 | 11:12 | | 13:12 | | 15:12 | 16:22 | | |
| Chawleigh, Labbett's Cross (SE-bound) | | 07:24 | 08:56 | 10:16 | 11:16 | | 13:16 | | 15:16 | 16:26 | | |
| Lapford, Lower Forches Cross (SW-bound) | | 07:29 | 09:01 | 10:21 | 11:21 | | 13:21 | | 15:21 | 16:31 | | |
| Lapford, Shelter (opp) | | 07:33 | 09:06 | 10:26 | 11:26 | | 13:26 | | 15:26 | 16:36 | | |
| Lapford, Post Office (opp) | | 07:34 | 09:07 | 10:27 | 11:27 | | 13:27 | | 15:27 | 16:37 | | |
| Lapford Cross, Highfield Estate (S-bound) | | 07:35 | 09:09 | 10:29 | 11:29 | | 13:29 | | 15:29 | 16:39 | | |
| Lapford Cross, Industrial Estate (opp) | | 07:37 | 09:11 | 10:31 | 11:31 | | 13:31 | | 15:31 | 16:41 | | |
| Chulmleigh, Leigh Cross (S-bound) | | | | | | 12:18 | | 14:18 | | | 18:22 | 19:12 |
| Eggesford, Rail Station (SE-bound) | | | | | | 12:24 | | 14:24 | | | 18:28 | 19:18 |
| Lapford Cross, Lapford Cross (SE-bound) | | 07:37 | 09:11 | 10:31 | 11:31 | 12:31 | 13:31 | 14:31 | 15:31 | 16:41 | 18:35 | 19:25 |
| Morchard Road, Devonshire Dumpling (SE-bound) | | 07:42 | 09:16 | 10:36 | 11:36 | 12:36 | 13:36 | 14:36 | 15:36 | 16:46 | | |
| Copplestone, Hedge Row Close (SE-bound) | | 07:45 | 09:20 | 10:40 | 11:40 | 12:40 | 13:40 | 14:40 | 15:40 | 16:50 | | |
| Copplestone, Sunnymead (SE-bound) | | 07:45 | 09:20 | 10:40 | 11:40 | 12:40 | 13:40 | 14:40 | 15:40 | 16:50 | | |
| Copplestone, Stone (E-bound) | | 07:46 | 09:21 | 10:41 | 11:41 | 12:41 | 13:41 | 14:41 | 15:41 | 16:51 | | |
| Copplestone, Shirley Corner (E-bound) | | 07:46 | 09:21 | 10:41 | 11:41 | 12:41 | 13:41 | 14:41 | 15:41 | 16:51 | | |
| West Sandford, Barnstaple Cross (SE-bound) | | 07:51 | 09:26 | 10:46 | 11:46 | 12:46 | 13:46 | 14:46 | 15:46 | 16:56 | | |
| Crediton, Queen Elizabeth Drive (E-bound) | | 07:54 | 09:29 | 10:49 | 11:49 | 12:49 | 13:49 | 14:49 | 15:49 | 16:59 | | |
| Crediton, Green (E-bound) | | 07:55 | 09:30 | 10:50 | 11:50 | 12:50 | 13:50 | 14:50 | 15:50 | 17:00 | | |
| Crediton, opp Tesco Metro (E-bound) | | 07:56 | 09:31 | 10:51 | 11:51 | 12:51 | 13:51 | 14:51 | 15:51 | 17:01 | | |
| Crediton, Memorial (SE-bound) | | 07:57 | 09:32 | 10:52 | 11:52 | 12:52 | 13:52 | 14:52 | 15:52 | 17:02 | | |
| Crediton, Snooker Hall (E-bound) | | 07:58 | 09:33 | 10:53 | 11:53 | 12:53 | 13:53 | 14:53 | 15:53 | 17:03 | | |
| Crediton, The Crown (S-bound) | | 07:59 | 09:34 | 10:54 | 11:54 | 12:54 | 13:54 | 14:54 | 15:54 | 17:04 | | |
| Crediton, Station Cross (SE-bound) | | 08:00 | 09:35 | 10:55 | 11:55 | 12:55 | 13:55 | 14:55 | 15:55 | 17:05 | | |
| Fordton, Railway Station (SE-bound) | | 08:01 | 09:36 | 10:56 | 11:56 | 12:56 | 13:56 | 14:56 | 15:56 | 17:06 | | |
| Fordton, Redlands/Tesco (nr) | | 08:02 | 09:37 | 10:57 | 11:57 | 12:57 | 13:57 | 14:57 | 15:57 | 17:07 | | |
| Crediton, Well Park (E-bound) | | 08:02 | 09:37 | 10:57 | 11:57 | 12:57 | 13:57 | 14:57 | 15:57 | 17:07 | | |
| Hookway, Downes Mill (SE-bound) | | 08:03 | 09:38 | 10:58 | 11:58 | 12:58 | 13:58 | 14:58 | 15:58 | 17:08 | | |
| Newton St Cyres, opp Dunscombe Farr | | 08:04 | 09:39 | 10:59 | 11:59 | 12:59 | 13:59 | 14:59 | 15:59 | 17:09 | | |
| Newton St Cyres, opp Smallbrook Cottages | | 08:05 | 09:40 | 11:00 | 12:00 | 13:00 | 14:00 | 15:00 | 16:00 | 17:10 | | |
| Newton St Cyres, Sherwood Turn (SE-bound) | | 08:06 | 09:41 | 11:01 | 12:01 | 13:01 | 14:01 | 15:01 | 16:01 | 17:11 | | |
| Newton St Cyres, Quick's Farm (SE-bound) | | 08:06 | 09:41 | 11:01 | 12:01 | 13:01 | 14:01 | 15:01 | 16:01 | 17:11 | | |
| Newton St Cyres, nr Bellunc | | 08:07 | 09:42 | 11:02 | 12:02 | 13:02 | 14:02 | 15:02 | 16:02 | 17:12 | | |
| Newton St Cyres, opp Primary School | | 08:08 | 09:43 | 11:03 | 12:03 | 13:03 | 14:03 | 15:03 | 16:03 | 17:13 | | |
| Half Moon Village, Ashfields (SE-bound) | | 08:09 | 09:44 | 11:04 | 12:04 | 13:04 | 14:04 | 15:04 | 16:04 | 17:14 | | |
| Half Moon Village, Half Moon (SE-bound) | | 08:10 | 09:45 | 11:05 | 12:05 | 13:05 | 14:05 | 15:05 | 16:05 | 17:15 | | |
| Half Moon Village, New Bridge (SE-bound) | | 08:12 | 09:47 | 11:07 | 12:07 | 13:07 | 14:07 | 15:07 | 16:07 | 17:17 | | |
| Cowley, opp Three Horse Shoes | | 08:13 | 09:48 | 11:08 | 12:08 | 13:08 | 14:08 | 15:08 | 16:08 | 17:18 | | |

| | | | | | | | | | |
|---|--------------|--------------|--------------|--------------|--------------|--------------|--------------|--------------|--------------|
| Cowley, opp Chapel | 08:14 | 09:49 | 11:09 | 12:09 | 13:09 | 14:09 | 15:09 | 16:09 | 17:19 |
| Duryard, Cowley Bridge (S-bound) | 08:15 | 09:50 | 11:10 | 12:10 | 13:10 | 14:10 | 15:10 | 16:10 | 17:20 |
| Duryard, West Garth Road (S-bound) | 08:16 | 09:51 | 11:11 | 12:11 | 13:11 | 14:11 | 15:11 | 16:11 | 17:21 |
| Duryard, Thomas Hall (S-bound) | 08:16 | 09:52 | 11:12 | 12:12 | 13:12 | 14:12 | 15:12 | 16:12 | 17:22 |
| Duryard, Lower Argyll Road (S-bound) | 08:17 | 09:53 | 11:13 | 12:13 | 13:13 | 14:13 | 15:13 | 16:13 | 17:23 |
| Red Cow, Birks Grange (S-bound) | 08:19 | 09:55 | 11:15 | 12:15 | 13:15 | 14:15 | 15:15 | 16:15 | 17:25 |
| Red Cow, Kilbarran Rise (S-bound) | 08:19 | 09:55 | 11:15 | 12:15 | 13:16 | 14:15 | 15:16 | 16:15 | 17:25 |
| Pennsylvania, Streatham Drive (SE-bound) | 08:20 | 09:57 | 11:17 | 12:17 | 13:17 | 14:17 | 15:17 | 16:17 | 17:27 |
| St Davids, The Imperial (S-bound) | 08:20 | 09:57 | 11:17 | 12:17 | 13:17 | 14:17 | 15:17 | 16:17 | 17:27 |
| Exeter City Centre, College (SE-bound) | 08:21 | 09:58 | 11:18 | 12:18 | 13:18 | 14:18 | 15:18 | 16:18 | 17:28 |
| Exeter City Centre, New North Road (E-bound) | 08:22 | 10:00 | 11:20 | 12:20 | 13:20 | 14:20 | 15:20 | 16:20 | 17:30 |
| Exeter City Centre, Portland House (Stop 35) | 08:24 | 10:02 | 11:22 | 12:22 | 13:22 | 14:22 | 15:22 | 16:22 | 17:32 |
| Exeter City Centre, St Sidwell's School (SE-bound) | 08:25 | 10:03 | 11:23 | 12:23 | 13:23 | 14:23 | 15:23 | 16:23 | 17:33 |
| Exeter City Centre, Bampfylde Street (Stop 34) | 08:25 | 10:04 | 11:24 | 12:24 | 13:24 | 14:24 | 15:24 | 16:24 | 17:34 |
| Exeter City Centre, Bus Station (Stand 7, arr) | 08:26 | 10:05 | 11:25 | 12:25 | 13:25 | 14:25 | 15:25 | 16:25 | 17:35 |

Compiled from data for the period Tue 25-Oct-2022 to Mon 31-Oct-2022. Times not in bold are estimated by using the distance between the stops.

Mondays to Fridays

| Exeter City Centre, Bus Station (Stand 7, dep | 08:30 | 08:45 | 09:55 | 10:55 | 11:55 | 12:55 | 13:55 | 14:55 | 16:55 | 17:50 |
|--|--------------|--------------|--------------|--------------|--------------|--------------|--------------|--------------|--------------|--------------|
| Exeter City Centre, Paris Street (Stop 16) | 08:31 | 08:46 | 09:56 | 10:56 | 11:56 | 12:56 | 13:56 | 14:56 | 16:56 | 17:51 |
| Exeter City Centre, New North Road (Stop 28) | 08:32 | 08:47 | 09:57 | 10:57 | 11:57 | 12:57 | 13:57 | 14:57 | 16:57 | 17:52 |
| Exeter City Centre, Prison (W-bound) | 08:33 | 08:48 | 09:58 | 10:58 | 11:58 | 12:58 | 13:58 | 14:58 | 16:58 | 17:53 |
| St Davids, The Imperial (N-bound) | 08:34 | 08:49 | 09:59 | 10:59 | 11:59 | 12:59 | 13:59 | 14:59 | 16:59 | 17:54 |
| Red Cow, Harefield Close (N-bound) | 08:35 | 08:50 | 10:00 | 11:00 | 12:00 | 13:00 | 14:00 | 15:00 | 17:00 | 17:55 |
| Red Cow, Birks Grange (N-bound) | 08:36 | 08:51 | 10:00 | 11:00 | 12:00 | 13:00 | 14:00 | 15:00 | 17:00 | 17:55 |
| Duryard, Lower Argyll Road (N-bound) | 08:37 | 08:52 | 10:01 | 11:01 | 12:01 | 13:01 | 14:01 | 15:01 | 17:01 | 17:56 |
| Duryard, Apparelmaster (N-bound) | 08:38 | 08:53 | 10:02 | 11:02 | 12:02 | 13:02 | 14:02 | 15:02 | 17:02 | 17:57 |
| Duryard, West Garth Road (N-bound) | 08:38 | 08:53 | 10:02 | 11:02 | 12:02 | 13:02 | 14:02 | 15:02 | 17:02 | 17:57 |
| Duryard, Cowley Bridge (N-bound) | 08:39 | 08:54 | 10:03 | 11:03 | 12:03 | 13:03 | 14:03 | 15:03 | 17:03 | 17:58 |
| Cowley, adj Chapel | 08:40 | 08:55 | 10:04 | 11:04 | 12:04 | 13:04 | 14:04 | 15:04 | 17:04 | 17:59 |
| Cowley, Bernaville Nurseries (N-bound) | 08:41 | 08:56 | 10:05 | 11:05 | 12:05 | 13:05 | 14:05 | 15:05 | 17:05 | 18:00 |
| Half Moon Village, New Bridge (NW-bound) | 08:43 | 08:58 | 10:07 | 11:07 | 12:07 | 13:07 | 14:07 | 15:07 | 17:07 | 18:02 |
| Half Moon Village, Half Moon (NW-bound) | 08:44 | 08:59 | 10:08 | 11:08 | 12:08 | 13:08 | 14:08 | 15:08 | 17:08 | 18:03 |
| Half Moon Village, Ashfields (NW-bound) | 08:45 | 09:00 | 10:09 | 11:09 | 12:09 | 13:09 | 14:09 | 15:09 | 17:09 | 18:04 |
| Newton St Cyres, Primary School (NW-bound) | 08:46 | 09:01 | 10:10 | 11:10 | 12:10 | 13:10 | 14:10 | 15:10 | 17:10 | 18:05 |
| Newton St Cyres, opp Bellunc | 08:47 | 09:02 | 10:11 | 11:11 | 12:11 | 13:11 | 14:11 | 15:11 | 17:11 | 18:06 |
| Newton St Cyres, Sherwood Turn (NW-bound) | 08:48 | 09:03 | 10:12 | 11:12 | 12:12 | 13:12 | 14:12 | 15:12 | 17:12 | 18:07 |
| Newton St Cyres, Smallbrook Cottages (NW-bound) | 08:49 | 09:04 | 10:13 | 11:13 | 12:13 | 13:13 | 14:13 | 15:13 | 17:13 | 18:08 |
| Newton St Cyres, Dunscombe Farm (NW-bound) | 08:50 | 09:05 | 10:14 | 11:14 | 12:14 | 13:14 | 14:14 | 15:14 | 17:14 | 18:09 |
| Hookway, Hookway Lane (W-bound) | 08:50 | 09:05 | 10:14 | 11:14 | 12:14 | 13:14 | 14:14 | 15:14 | 17:14 | 18:09 |
| Hookway, opp Downes Mill | 08:51 | 09:06 | 10:15 | 11:15 | 12:15 | 13:15 | 14:15 | 15:15 | 17:15 | 18:10 |
| Crediton, opp Well Park | 08:52 | 09:07 | 10:16 | 11:16 | 12:16 | 13:16 | 14:16 | 15:16 | 17:16 | 18:11 |
| Fordton, Redlands/Tesco (opp) | 08:52 | 09:07 | 10:16 | 11:16 | 12:16 | 13:16 | 14:16 | 15:16 | 17:16 | 18:11 |
| Fordton, Railway Station (NW-bound) | 08:53 | 09:08 | 10:17 | 11:17 | 12:17 | 13:17 | 14:17 | 15:17 | 17:17 | 18:12 |
| Crediton, The Crown (N-bound) | 08:54 | 09:09 | 10:18 | 11:18 | 12:18 | 13:18 | 14:18 | 15:18 | 17:18 | 18:13 |
| Crediton, Parish Church (W-bound) | 08:55 | 09:10 | 10:19 | 11:19 | 12:19 | 13:19 | 14:19 | 15:19 | 17:19 | 18:14 |
| Crediton, Union Terrace (W-bound) | 08:56 | 09:11 | 10:20 | 11:20 | 12:20 | 13:20 | 14:20 | 15:20 | 17:20 | 18:15 |
| Crediton, Lloyds Bank (W-bound) | 08:57 | 09:12 | 10:21 | 11:21 | 12:21 | 13:21 | 14:21 | 15:21 | 17:21 | 18:16 |
| Crediton, Green (W-bound) | 08:57 | 09:12 | 10:21 | 11:21 | 12:21 | 13:21 | 14:21 | 15:21 | 17:21 | 18:16 |
| Crediton, Hospital Gates (W-bound) | 08:58 | 09:13 | 10:22 | 11:22 | 12:22 | 13:22 | 14:22 | 15:22 | 17:22 | 18:17 |
| Crediton, opp Queen Elizabeth Drive | 08:58 | 09:13 | 10:22 | 11:22 | 12:22 | 13:22 | 14:22 | 15:22 | 17:22 | 18:17 |
| West Sandford, Barnstaple Cross (NW-bound) | 09:00 | 09:15 | 10:24 | 11:24 | 12:24 | 13:24 | 14:24 | 15:24 | 17:26 | 18:20 |
| Copplestone, Stone (W-bound) | 09:05 | 09:20 | 10:29 | 11:29 | 12:29 | 13:29 | 14:29 | 15:29 | 17:32 | 18:26 |
| Copplestone, Copple Court (NW-bound) | | 09:20 | 10:29 | 11:29 | 12:29 | 13:29 | 14:29 | 15:29 | 17:32 | 18:26 |
| Morched Road, adj Devonshire Dumpling | | 09:23 | 10:32 | 11:32 | 12:32 | 13:32 | 14:32 | 15:32 | 17:35 | 18:30 |
| Lapford Cross, Lapford Cross (NW-bound) | | 09:28 | 10:38 | 11:37 | 12:38 | 13:37 | 14:38 | 15:37 | 17:38 | 18:33 |
| Lapford Cross, Industrial Estate (NE-bound) | | 09:29 | | 11:38 | | 13:38 | | 15:38 | 17:39 | 18:34 |

| | | | | | | | | | |
|--|--------------|--------------|--------------|--------------|--------------|--------------|--------------|--------------|--------------|
| Lapford Cross, Highfield Estate (opp) | 09:29 | | 11:38 | | 13:38 | | 15:38 | 17:40 | 18:35 |
| Lapford, Post Office (E-bound) | 09:30 | | 11:39 | | 13:39 | | 15:39 | 17:41 | 18:36 |
| Lapford, Shelter (NW-bound) | 09:32 | | 11:41 | | 13:41 | | 15:41 | 17:43 | 18:38 |
| Lapford, Lower Forches Cross (NE-bound) | 09:36 | | 11:45 | | 13:45 | | 15:45 | 17:46 | 18:40 |
| Chawleigh, Labbett's Cross (NW-bound) | 09:41 | | 11:50 | | 13:50 | | 15:50 | 17:51 | 18:44 |
| Chawleigh, opp Earl of Portsmouth | 09:45 | | 11:54 | | 13:54 | | 15:54 | 17:55 | 18:47 |
| Chulmleigh, opp Red Lion | 09:55 | | 12:04 | | 14:04 | | 16:04 | 18:05 | 18:54 |
| Eggesford, Rail Station (NW-bound) | | | 10:46 | | 12:46 | | 14:46 | | |
| Chulmleigh, Leigh Cross (N-bound) | | | 10:50 | | 12:50 | | 14:50 | | |
| Chulmleigh, New Health Centre (N-bound) arr | 09:57 | 10:53 | 12:06 | 12:53 | 14:06 | 14:53 | 16:06 | 18:07 | 18:56 |

Compiled from data for the period Tue 25-Oct-2022 to Mon 31-Oct-2022. Times not in bold are estimated by using the distance between the stops.

Saturdays

| Exeter City Centre, Bus Station (Stand 7, dep | 08:45 | 09:55 | 10:55 | 11:55 | 12:55 | 13:55 | 14:55 | 16:55 | 17:50 |
|--|--------------|--------------|--------------|--------------|--------------|--------------|--------------|--------------|--------------|
| Exeter City Centre, Paris Street (Stop 16) | 08:46 | 09:56 | 10:56 | 11:56 | 12:56 | 13:56 | 14:56 | 16:56 | 17:51 |
| Exeter City Centre, New North Road (Stop 28) | 08:47 | 09:57 | 10:57 | 11:57 | 12:57 | 13:57 | 14:57 | 16:57 | 17:52 |
| Exeter City Centre, Prison (W-bound) | 08:48 | 09:58 | 10:58 | 11:58 | 12:58 | 13:58 | 14:58 | 16:58 | 17:53 |
| St Davids, The Imperial (N-bound) | 08:49 | 09:59 | 10:59 | 11:59 | 12:59 | 13:59 | 14:59 | 16:59 | 17:54 |
| Red Cow, Harefield Close (N-bound) | 08:50 | 10:00 | 11:00 | 12:00 | 13:00 | 14:00 | 15:00 | 17:00 | 17:55 |
| Red Cow, Birks Grange (N-bound) | 08:50 | 10:00 | 11:00 | 12:00 | 13:00 | 14:00 | 15:00 | 17:00 | 17:55 |
| Duryard, Lower Argyll Road (N-bound) | 08:51 | 10:01 | 11:01 | 12:01 | 13:01 | 14:01 | 15:01 | 17:01 | 17:56 |
| Duryard, Apparelmaster (N-bound) | 08:52 | 10:02 | 11:02 | 12:02 | 13:02 | 14:02 | 15:02 | 17:02 | 17:57 |
| Duryard, West Garth Road (N-bound) | 08:52 | 10:02 | 11:02 | 12:02 | 13:02 | 14:02 | 15:02 | 17:02 | 17:57 |
| Duryard, Cowley Bridge (N-bound) | 08:53 | 10:03 | 11:03 | 12:03 | 13:03 | 14:03 | 15:03 | 17:03 | 17:58 |
| Cowley, adj Chapel | 08:54 | 10:04 | 11:04 | 12:04 | 13:04 | 14:04 | 15:04 | 17:04 | 17:59 |
| Cowley, Bernaville Nurseries (N-bound) | 08:55 | 10:05 | 11:05 | 12:05 | 13:05 | 14:05 | 15:05 | 17:05 | 18:00 |
| Half Moon Village, New Bridge (NW-bound) | 08:57 | 10:07 | 11:07 | 12:07 | 13:07 | 14:07 | 15:07 | 17:07 | 18:02 |
| Half Moon Village, Half Moon (NW-bound) | 08:58 | 10:08 | 11:08 | 12:08 | 13:08 | 14:08 | 15:08 | 17:08 | 18:03 |
| Half Moon Village, Ashfields (NW-bound) | 08:59 | 10:09 | 11:09 | 12:09 | 13:09 | 14:09 | 15:09 | 17:09 | 18:04 |
| Newton St Cyres, Primary School (NW-bound) | 09:00 | 10:10 | 11:10 | 12:10 | 13:10 | 14:10 | 15:10 | 17:10 | 18:05 |
| Newton St Cyres, opp Bellunc | 09:01 | 10:11 | 11:11 | 12:11 | 13:11 | 14:11 | 15:11 | 17:11 | 18:06 |
| Newton St Cyres, Sherwood Turn (NW-bound) | 09:02 | 10:12 | 11:12 | 12:12 | 13:12 | 14:12 | 15:12 | 17:12 | 18:07 |
| Newton St Cyres, Smallbrook Cottages (NW-bound) | 09:03 | 10:13 | 11:13 | 12:13 | 13:13 | 14:13 | 15:13 | 17:13 | 18:08 |
| Newton St Cyres, Dunscombe Farm (NW-bound) | 09:04 | 10:14 | 11:14 | 12:14 | 13:14 | 14:14 | 15:14 | 17:14 | 18:09 |
| Hookway, Hookway Lane (W-bound) | 09:04 | 10:14 | 11:14 | 12:14 | 13:14 | 14:14 | 15:14 | 17:14 | 18:09 |
| Hookway, opp Downes Mill | 09:05 | 10:15 | 11:15 | 12:15 | 13:15 | 14:15 | 15:15 | 17:15 | 18:10 |
| Crediton, opp Well Park | 09:06 | 10:16 | 11:16 | 12:16 | 13:16 | 14:16 | 15:16 | 17:16 | 18:11 |
| Fordton, Redlands/Tesco (opp) | 09:06 | 10:16 | 11:16 | 12:16 | 13:16 | 14:16 | 15:16 | 17:16 | 18:11 |
| Fordton, Railway Station (NW-bound) | 09:07 | 10:17 | 11:17 | 12:17 | 13:17 | 14:17 | 15:17 | 17:17 | 18:12 |
| Crediton, The Crown (N-bound) | 09:08 | 10:18 | 11:18 | 12:18 | 13:18 | 14:18 | 15:18 | 17:18 | 18:13 |
| Crediton, Parish Church (W-bound) | 09:09 | 10:19 | 11:19 | 12:19 | 13:19 | 14:19 | 15:19 | 17:19 | 18:14 |
| Crediton, Union Terrace (W-bound) | 09:10 | 10:20 | 11:20 | 12:20 | 13:20 | 14:20 | 15:20 | 17:20 | 18:15 |
| Crediton, Lloyds Bank (W-bound) | 09:11 | 10:21 | 11:21 | 12:21 | 13:21 | 14:21 | 15:21 | 17:21 | 18:16 |
| Crediton, Green (W-bound) | 09:11 | 10:21 | 11:21 | 12:21 | 13:21 | 14:21 | 15:21 | 17:21 | 18:16 |
| Crediton, Hospital Gates (W-bound) | 09:12 | 10:22 | 11:22 | 12:22 | 13:22 | 14:22 | 15:22 | 17:22 | 18:17 |
| Crediton, opp Queen Elizabeth Drive | 09:12 | 10:22 | 11:22 | 12:22 | 13:22 | 14:22 | 15:22 | 17:22 | 18:17 |
| West Sandford, Barnstaple Cross (NW-bound) | 09:14 | 10:24 | 11:24 | 12:24 | 13:24 | 14:24 | 15:24 | 17:24 | 18:19 |
| Copplestone, Stone (W-bound) | 09:19 | 10:29 | 11:29 | 12:29 | 13:29 | 14:29 | 15:29 | 17:29 | 18:24 |
| Copplestone, Copple Court (NW-bound) | 09:19 | 10:29 | 11:29 | 12:29 | 13:29 | 14:29 | 15:29 | 17:29 | 18:24 |
| Morchar Road, adj Devonshire Dumpling | 09:22 | 10:32 | 11:32 | 12:32 | 13:32 | 14:32 | 15:32 | 17:32 | 18:27 |
| Lapford Cross, Lapford Cross (NW-bound) | 09:27 | 10:38 | 11:37 | 12:38 | 13:37 | 14:38 | 15:37 | 17:37 | 18:32 |
| Lapford Cross, Industrial Estate (NE-bound) | 09:28 | | 11:38 | | 13:38 | | 15:38 | 17:38 | 18:33 |

| | | | | | | | | | |
|--|------------------|--|--------------|-------|--------------|-------|--------------|--------------|--------------|
| Lapford Cross, Highfield Estate (opp) | 09:28 | | 11:38 | | 13:38 | | 15:38 | 17:38 | 18:33 |
| Lapford, Post Office (E-bound) | 09:29 | | 11:39 | | 13:39 | | 15:39 | 17:39 | 18:34 |
| Lapford, Shelter (NW-bound) | 09:31 | | 11:41 | | 13:41 | | 15:41 | 17:41 | 18:36 |
| Lapford, Lower Forches Cross (NE-bound) | 09:35 | | 11:45 | | 13:45 | | 15:45 | 17:45 | 18:40 |
| Chawleigh, Labbett's Cross (NW-bound) | 09:40 | | 11:50 | | 13:50 | | 15:50 | 17:50 | 18:45 |
| Chawleigh, opp Earl of Portsmouth | 09:44 | | 11:54 | | 13:54 | | 15:54 | 17:54 | 18:49 |
| Chulmleigh, opp Red Lion | 09:54 | | 12:04 | | 14:04 | | 16:04 | 18:04 | 18:59 |
| Eggesford, Rail Station (NW-bound) | | | 10:46 | | 12:46 | | 14:46 | | |
| Chulmleigh, Leigh Cross (N-bound) | | | 10:50 | | 12:50 | | 14:50 | | |
| Chulmleigh, New Health Centre (N-bound) | <i>arr</i> 09:56 | | 10:53 | 12:06 | 12:53 | 14:06 | 14:53 | 16:06 | 18:06 19:01 |

Compiled from data for the period Tue 25-Oct-2022 to Mon 31-Oct-2022. Times not in bold are estimated by using the distance between the stops.

Mondays to Fridays

| | | | | | | | | | | | | | | | | | | | |
|--|------------|--------------|--------------|--------------|--------------|--------------|--------------|--------------|--------------|--------------|--------------|--------------|--------------|--------------|--------------|--------------|--------------|--------------|--------------|
| Cowleymoor, opp Marguerite Road | dep | | | | | | | | | | | | | | | | | | 19:10 |
| Cowleymoor, opp Blackthorn Avenue | | | | | | | | | | | | | | | | | | | 19:10 |
| Cowleymoor, Rooks Way (W-bound) | | | | | | | | | | | | | | | | | | | 19:11 |
| Cowleymoor, Oakfields (W-bound) | | | | | | | | | | | | | | | | | | | 19:11 |
| Tiverton, College Way (SW-bound) | | | | | | | | | | | | | | | | | | | 19:12 |
| Tiverton, opp Tiverton Petroc College | | | | | | | | | | | | | | | | | | | 19:13 |
| Cotteylands, Morrisons (SW-bound) | | | | | | | | | | | | | | | | | | | 19:14 |
| Cotteylands, West Exe South (S-bound) | | | | | | | | | | | | | | | | | | | 19:16 |
| Tiverton, Bus Station (Departures) | arr | | | | | | | | | | | | | | | | | | 19:19 |
| Tiverton, Bus Station (Departures) | dep | 06:15 | 07:35 | 08:10 | 09:15 | 09:45 | 10:12 | 11:12 | 11:42 | 12:12 | 13:12 | 13:42 | 14:12 | 15:12 | 15:42 | 16:12 | 17:12 | 18:20 | 19:19 |
| Cotteylands, Howden Road (S-bound) | | 06:16 | 07:36 | 08:11 | 09:16 | 09:46 | 10:13 | 11:13 | 11:43 | 12:13 | 13:13 | 13:43 | 14:13 | 15:13 | 15:43 | 16:13 | 17:13 | 18:21 | 19:19 |
| Cotteylands, opp The Walronds | | 06:16 | 07:36 | 08:11 | 09:16 | 09:46 | 10:13 | 11:13 | 11:43 | 12:13 | 13:13 | 13:43 | 14:13 | 15:13 | 15:43 | 16:13 | 17:13 | 18:21 | 19:20 |
| Cotteylands, opp Ashley Rise | | 06:17 | 07:37 | 08:12 | 09:17 | 09:47 | 10:14 | 11:14 | 11:44 | 12:14 | 13:14 | 13:44 | 14:14 | 15:14 | 15:44 | 16:14 | 17:14 | 18:22 | 19:21 |
| Bickleigh, East Barton (SW-bound) | | 06:22 | 07:42 | 08:17 | 09:22 | 09:52 | 10:19 | 11:19 | 11:49 | 12:19 | 13:19 | 13:49 | 14:19 | 15:19 | 15:49 | 16:19 | 17:19 | 18:27 | 19:25 |
| Bickleigh, Bickleigh Bridge (SW-bound) | | 06:24 | 07:44 | 08:19 | 09:24 | 09:54 | 10:21 | 11:21 | 11:51 | 12:21 | 13:21 | 13:51 | 14:21 | 15:21 | 15:51 | 16:21 | 17:21 | 18:29 | 19:26 |
| Bickleigh, Bickleigh Village (S-bound) | | 06:24 | 07:44 | 08:19 | 09:24 | 09:54 | 10:21 | 11:21 | 11:51 | 12:21 | 13:21 | 13:51 | 14:21 | 15:21 | 15:51 | 16:21 | 17:21 | 18:29 | 19:26 |
| Up Exe, Up Exe Turn (S-bound) | | 06:30 | 07:50 | 08:25 | 09:30 | 10:00 | 10:27 | 11:27 | 11:57 | 12:27 | 13:27 | 13:57 | 14:27 | 15:27 | 15:57 | 16:27 | 17:27 | 18:35 | 19:32 |
| Silverton, opp Ruffwell Hotel | | 06:31 | 07:52 | 08:26 | 09:31 | 10:01 | 10:28 | 11:28 | 11:58 | 12:28 | 13:28 | 13:58 | 14:28 | 15:28 | 15:58 | 16:28 | 17:28 | 18:36 | 19:33 |
| Rewe, Shelter (SW-bound) | | 06:33 | 07:55 | 08:28 | 09:33 | 10:03 | 10:30 | 11:30 | 12:00 | 12:30 | 13:30 | 14:00 | 14:30 | 15:30 | 16:00 | 16:30 | 17:30 | 18:38 | 19:35 |
| Rewe, Church (SW-bound) | | 06:34 | 07:56 | 08:29 | 09:34 | 10:04 | 10:31 | 11:31 | 12:01 | 12:31 | 13:31 | 14:01 | 14:31 | 15:31 | 16:01 | 16:31 | 17:31 | 18:39 | 19:36 |
| Stoke Canon, opp Post Office opp | | 06:37 | 07:58 | 08:32 | 09:37 | 10:07 | 10:34 | 11:34 | 12:04 | 12:34 | 13:34 | 14:04 | 14:34 | 15:34 | 16:04 | 16:34 | 17:34 | 18:42 | 19:38 |
| Stoke Canon, Lower Bridge Cottages (S-bound) | | 06:37 | 07:58 | 08:32 | 09:37 | 10:07 | 10:34 | 11:34 | 12:04 | 12:34 | 13:34 | 14:04 | 14:34 | 15:34 | 16:04 | 16:34 | 17:34 | 18:42 | 19:38 |
| Stoke Canon, Stoke Canon Mill (SW-bound) | | 06:37 | 07:59 | 08:32 | 09:37 | 10:07 | 10:34 | 11:34 | 12:04 | 12:34 | 13:34 | 14:04 | 14:34 | 15:34 | 16:04 | 16:34 | 17:34 | 18:43 | 19:38 |
| Duryard, Cowley Bridge (S-bound) | | 06:42 | 08:05 | 08:37 | 09:42 | 10:12 | 10:39 | 11:39 | 12:09 | 12:39 | 13:39 | 14:09 | 14:39 | 15:39 | 16:09 | 16:39 | 17:39 | 18:48 | 19:43 |
| Duryard, West Garth Road (S-bound) | | 06:42 | 08:06 | 08:38 | 09:42 | 10:12 | 10:40 | 11:40 | 12:10 | 12:40 | 13:40 | 14:10 | 14:40 | 15:40 | 16:10 | 16:40 | 17:40 | 18:48 | 19:43 |
| Duryard, Thomas Hall (S-bound) | | 06:43 | 08:06 | 08:38 | 09:43 | 10:13 | 10:40 | 11:40 | 12:10 | 12:40 | 13:40 | 14:10 | 14:40 | 15:40 | 16:10 | 16:40 | 17:40 | 18:49 | 19:43 |
| Duryard, Lower Argyll Road (S-bound) | | 06:44 | 08:08 | 08:40 | 09:44 | 10:14 | 10:42 | 11:42 | 12:12 | 12:42 | 13:42 | 14:12 | 14:42 | 15:42 | 16:12 | 16:42 | 17:42 | 18:50 | 19:44 |
| Red Cow, Birks Grange (S-bound) | | 06:45 | 08:09 | 08:42 | 09:45 | 10:15 | 10:43 | 11:43 | 12:13 | 12:43 | 13:43 | 14:13 | 14:43 | 15:43 | 16:13 | 16:43 | 17:43 | 18:51 | 19:45 |
| Red Cow, Kilbarran Rise (S-bound) | | 06:46 | 08:10 | 08:42 | 09:46 | 10:16 | 10:44 | 11:44 | 12:14 | 12:44 | 13:44 | 14:14 | 14:44 | 15:44 | 16:14 | 16:44 | 17:44 | 18:52 | 19:45 |
| Pennsylvania, Streatham Drive (SE-bound) | | 06:46 | 08:11 | 08:44 | 09:46 | 10:16 | 10:45 | 11:45 | 12:15 | 12:45 | 13:45 | 14:15 | 14:45 | 15:45 | 16:15 | 16:45 | 17:45 | 18:53 | 19:46 |
| St Davids, The Imperial (S-bound) | | 06:47 | 08:12 | 08:44 | 09:47 | 10:17 | 10:46 | 11:46 | 12:16 | 12:46 | 13:46 | 14:16 | 14:46 | 15:46 | 16:16 | 16:46 | 17:46 | 18:53 | 19:46 |
| Exeter City Centre, College (SE-bound) | | 06:48 | 08:13 | 08:45 | 09:48 | 10:18 | 10:47 | 11:47 | 12:17 | 12:47 | 13:47 | 14:17 | 14:47 | 15:47 | 16:17 | 16:47 | 17:47 | 18:54 | 19:47 |
| Exeter City Centre, New North Road (E-bound) | | 06:49 | 08:15 | 08:47 | 09:49 | 10:19 | 10:49 | 11:49 | 12:19 | 12:49 | 13:49 | 14:19 | 14:49 | 15:49 | 16:19 | 16:49 | 17:49 | 18:56 | 19:48 |
| Exeter City Centre, Portland House (Stop 35) | | 06:50 | 08:16 | 08:49 | 09:50 | 10:20 | 10:50 | 11:50 | 12:20 | 12:50 | 13:50 | 14:20 | 14:50 | 15:50 | 16:20 | 16:50 | 17:50 | 18:57 | 19:49 |
| Exeter City Centre, St Sidwell's School (SE-bound) | | 06:51 | 08:17 | 08:50 | 09:51 | 10:21 | 10:51 | 11:51 | 12:21 | 12:51 | 13:51 | 14:21 | 14:51 | 15:51 | 16:21 | 16:51 | 17:51 | 18:58 | 19:49 |
| Exeter City Centre, Bampfylde Street (Stop 34) | | 06:52 | 08:19 | 08:52 | 09:52 | 10:22 | 10:53 | 11:53 | 12:23 | 12:53 | 13:53 | 14:23 | 14:53 | 15:53 | 16:23 | 16:53 | 17:53 | 18:59 | 19:50 |
| Exeter City Centre, Bus Station (Stand 8) | arr | 06:53 | 08:20 | 08:53 | 09:53 | 10:23 | 10:54 | 11:54 | 12:24 | 12:54 | 13:54 | 14:24 | 14:54 | 15:54 | 16:24 | 16:54 | 17:54 | 19:00 | 19:51 |

| | | |
|--|------------|--------------|
| Cowleymoor, opp Marguerite Road | dep | 23:40 |
| Cowleymoor, opp Blackthorn Avenue | | 23:40 |
| Cowleymoor, Rooks Way (W-bound) | | 23:41 |
| Cowleymoor, Oakfields (W-bound) | | 23:41 |
| Tiverton, College Way (SW-bound) | | 23:42 |
| Tiverton, opp Tiverton Petroc College | | 23:43 |
| Cotteylands, Morrisons (SW-bound) | | 23:44 |
| Cotteylands, West Exe South (S-bound) | | 23:47 |
| Tiverton, Bus Station (Departures) | arr | 23:50 |
| Tiverton, Bus Station (Departures) | dep | |
| Cotteylands, Howden Road (S-bound) | | |
| Cotteylands, opp The Walronds | | |
| Cotteylands, opp Ashley Rise | | |
| Bickleigh, East Barton (SW-bound) | | |
| Bickleigh, Bickleigh Bridge (SW-bound) | | |
| Bickleigh, Bickleigh Village (S-bound) | | |
| Up Exe, Up Exe Turn (S-bound) | | |
| Silverton, opp Ruffwell Hotel | | |
| Rewe, Shelter (SW-bound) | | |
| Rewe, Church (SW-bound) | | |
| Stoke Canon, opp Post Office opp | | |
| Stoke Canon, Lower Bridge Cottages (S-bound) | | |
| Stoke Canon, Stoke Canon Mill (SW-bound) | | |
| Duryard, Cowley Bridge (S-bound) | | |
| Duryard, West Garth Road (S-bound) | | |
| Duryard, Thomas Hall (S-bound) | | |
| Duryard, Lower Argyll Road (S-bound) | | |
| Red Cow, Birks Grange (S-bound) | | |
| Red Cow, Kilbarran Rise (S-bound) | | |
| Pennsylvania, Streatham Drive (SE-bound) | | |
| St Davids, The Imperial (S-bound) | | |
| Exeter City Centre, College (SE-bound) | | |
| Exeter City Centre, New North Road (E-bound) | | |
| Exeter City Centre, Portland House (Stop 35) | | |
| Exeter City Centre, St Sidwell's School (SE-bound) | | |
| Exeter City Centre, Bampfylde Street (Stop 34) | | |
| Exeter City Centre, Bus Station (Stand 8) | arr | |

Compiled from data for the period Tue 25-Oct-2022 to Mon 31-Oct-2022. Times not in bold are estimated by using the distance between the stops.

Saturdays

| | | | | | | | | | | | | | | | | | | | |
|--|------------|--------------|--------------|--------------|--------------|--------------|--------------|--------------|--------------|--------------|--------------|--------------|--------------|--------------|--------------|--------------|--------------|--------------|--------------|
| Cowleymoor, opp Marguerite Road | dep | 06:40 | | | | | | | | | | | | | | | | | 19:08 |
| Cowleymoor, opp Blackthorn Avenue | | 06:40 | | | | | | | | | | | | | | | | | 19:08 |
| Cowleymoor, Rooks Way (W-bound) | | 06:41 | | | | | | | | | | | | | | | | | 19:09 |
| Cowleymoor, Oakfields (W-bound) | | 06:41 | | | | | | | | | | | | | | | | | 19:09 |
| Tiverton, College Way (SW-bound) | | 06:42 | | | | | | | | | | | | | | | | | 19:10 |
| Tiverton, opp Tiverton Petroc College | | 06:43 | | | | | | | | | | | | | | | | | 19:11 |
| Cotteylands, Morrisons (SW-bound) | | 06:44 | | | | | | | | | | | | | | | | | 19:12 |
| Cotteylands, West Exe South (S-bound) | | 06:47 | | | | | | | | | | | | | | | | | 19:14 |
| Tiverton, Bus Station (Departures) | arr | 06:50 | | | | | | | | | | | | | | | | | 19:17 |
| Tiverton, Bus Station (Departures) | dep | 06:50 | 07:35 | 08:10 | 09:15 | 09:45 | 10:12 | 11:12 | 11:42 | 12:12 | 13:12 | 13:42 | 14:12 | 15:12 | 15:42 | 16:12 | 17:12 | 18:17 | 19:17 |
| Cotteylands, Howden Road (S-bound) | | 06:51 | 07:36 | 08:11 | 09:16 | 09:46 | 10:13 | 11:13 | 11:43 | 12:13 | 13:13 | 13:43 | 14:13 | 15:13 | 15:43 | 16:13 | 17:13 | 18:18 | 19:17 |
| Cotteylands, opp The Walronds | | 06:51 | 07:36 | 08:11 | 09:16 | 09:46 | 10:13 | 11:13 | 11:43 | 12:13 | 13:13 | 13:43 | 14:13 | 15:13 | 15:43 | 16:13 | 17:13 | 18:18 | 19:18 |
| Cotteylands, opp Ashley Rise | | 06:52 | 07:37 | 08:12 | 09:17 | 09:47 | 10:14 | 11:14 | 11:44 | 12:14 | 13:14 | 13:44 | 14:14 | 15:14 | 15:44 | 16:14 | 17:14 | 18:19 | 19:19 |
| Bickleigh, East Barton (SW-bound) | | 06:57 | 07:42 | 08:17 | 09:22 | 09:52 | 10:19 | 11:19 | 11:49 | 12:19 | 13:19 | 13:49 | 14:19 | 15:19 | 15:49 | 16:19 | 17:19 | 18:24 | 19:23 |
| Bickleigh, Bickleigh Bridge (SW-bound) | | 06:59 | 07:44 | 08:19 | 09:24 | 09:54 | 10:21 | 11:21 | 11:51 | 12:21 | 13:21 | 13:51 | 14:21 | 15:21 | 15:51 | 16:21 | 17:21 | 18:26 | 19:24 |
| Bickleigh, Bickleigh Village (S-bound) | | 06:59 | 07:44 | 08:19 | 09:24 | 09:54 | 10:21 | 11:21 | 11:51 | 12:21 | 13:21 | 13:51 | 14:21 | 15:21 | 15:51 | 16:21 | 17:21 | 18:26 | 19:24 |
| Up Exe, Up Exe Turn (S-bound) | | 07:05 | 07:50 | 08:25 | 09:30 | 10:00 | 10:27 | 11:27 | 11:57 | 12:27 | 13:27 | 13:57 | 14:27 | 15:27 | 15:57 | 16:27 | 17:27 | 18:32 | 19:30 |
| Silverton, opp Ruffwell Hotel | | 07:06 | 07:51 | 08:26 | 09:31 | 10:01 | 10:28 | 11:28 | 11:58 | 12:28 | 13:28 | 13:58 | 14:28 | 15:28 | 15:58 | 16:28 | 17:28 | 18:33 | 19:31 |
| Rewe, Shelter (SW-bound) | | 07:08 | 07:53 | 08:28 | 09:33 | 10:03 | 10:30 | 11:30 | 12:00 | 12:30 | 13:30 | 14:00 | 14:30 | 15:30 | 16:00 | 16:30 | 17:30 | 18:35 | 19:33 |
| Rewe, Church (SW-bound) | | 07:09 | 07:54 | 08:29 | 09:34 | 10:04 | 10:31 | 11:31 | 12:01 | 12:31 | 13:31 | 14:01 | 14:31 | 15:31 | 16:01 | 16:31 | 17:31 | 18:36 | 19:34 |
| Stoke Canon, opp Post Office opp | | 07:12 | 07:57 | 08:32 | 09:37 | 10:07 | 10:34 | 11:34 | 12:04 | 12:34 | 13:34 | 14:04 | 14:34 | 15:34 | 16:04 | 16:34 | 17:34 | 18:39 | 19:36 |
| Stoke Canon, Lower Bridge Cottages (S-bound) | | 07:12 | 07:57 | 08:32 | 09:37 | 10:07 | 10:34 | 11:34 | 12:04 | 12:34 | 13:34 | 14:04 | 14:34 | 15:34 | 16:04 | 16:34 | 17:34 | 18:39 | 19:36 |
| Stoke Canon, Stoke Canon Mill (SW-bound) | | 07:12 | 07:57 | 08:32 | 09:37 | 10:07 | 10:34 | 11:34 | 12:04 | 12:34 | 13:34 | 14:04 | 14:34 | 15:34 | 16:04 | 16:34 | 17:34 | 18:39 | 19:36 |
| Duryard, Cowley Bridge (S-bound) | | 07:17 | 08:02 | 08:37 | 09:42 | 10:12 | 10:39 | 11:39 | 12:09 | 12:39 | 13:39 | 14:09 | 14:39 | 15:39 | 16:09 | 16:39 | 17:39 | 18:44 | 19:41 |
| Duryard, West Garth Road (S-bound) | | 07:17 | 08:03 | 08:38 | 09:42 | 10:12 | 10:40 | 11:40 | 12:10 | 12:40 | 13:40 | 14:10 | 14:40 | 15:40 | 16:10 | 16:40 | 17:40 | 18:45 | 19:41 |
| Duryard, Thomas Hall (S-bound) | | 07:18 | 08:03 | 08:38 | 09:43 | 10:13 | 10:40 | 11:40 | 12:10 | 12:40 | 13:40 | 14:10 | 14:40 | 15:40 | 16:10 | 16:40 | 17:40 | 18:45 | 19:42 |
| Duryard, Lower Argyll Road (S-bound) | | 07:19 | 08:05 | 08:40 | 09:44 | 10:14 | 10:42 | 11:42 | 12:12 | 12:42 | 13:42 | 14:12 | 14:42 | 15:42 | 16:12 | 16:42 | 17:42 | 18:47 | 19:42 |
| Red Cow, Birks Grange (S-bound) | | 07:20 | 08:07 | 08:42 | 09:45 | 10:15 | 10:43 | 11:43 | 12:13 | 12:43 | 13:43 | 14:13 | 14:43 | 15:43 | 16:13 | 16:43 | 17:43 | 18:48 | 19:43 |
| Red Cow, Kilbarran Rise (S-bound) | | 07:21 | 08:07 | 08:42 | 09:46 | 10:16 | 10:44 | 11:44 | 12:14 | 12:44 | 13:44 | 14:14 | 14:44 | 15:44 | 16:14 | 16:44 | 17:44 | 18:49 | 19:44 |
| Pennsylvania, Streatham Drive (SE-bound) | | 07:21 | 08:09 | 08:44 | 09:46 | 10:16 | 10:45 | 11:45 | 12:15 | 12:45 | 13:45 | 14:15 | 14:45 | 15:45 | 16:15 | 16:45 | 17:45 | 18:50 | 19:44 |
| St Davids, The Imperial (S-bound) | | 07:22 | 08:09 | 08:44 | 09:47 | 10:17 | 10:46 | 11:46 | 12:16 | 12:46 | 13:46 | 14:16 | 14:46 | 15:46 | 16:16 | 16:46 | 17:46 | 18:51 | 19:45 |
| Exeter City Centre, College (SE-bound) | | 07:23 | 08:10 | 08:45 | 09:48 | 10:18 | 10:47 | 11:47 | 12:17 | 12:47 | 13:47 | 14:17 | 14:47 | 15:47 | 16:17 | 16:47 | 17:47 | 18:52 | 19:45 |
| Exeter City Centre, New North Road (E-bound) | | 07:24 | 08:12 | 08:47 | 09:49 | 10:19 | 10:49 | 11:49 | 12:19 | 12:49 | 13:49 | 14:19 | 14:49 | 15:49 | 16:19 | 16:49 | 17:49 | 18:54 | 19:46 |
| Exeter City Centre, Portland House (Stop 35) | | 07:25 | 08:14 | 08:49 | 09:50 | 10:20 | 10:50 | 11:50 | 12:20 | 12:50 | 13:50 | 14:20 | 14:50 | 15:50 | 16:20 | 16:50 | 17:50 | 18:55 | 19:47 |
| Exeter City Centre, St Sidwell's School (SE-bound) | | 07:26 | 08:15 | 08:50 | 09:51 | 10:21 | 10:51 | 11:51 | 12:21 | 12:51 | 13:51 | 14:21 | 14:51 | 15:51 | 16:21 | 16:51 | 17:51 | 18:56 | 19:48 |
| Exeter City Centre, Bampfylde Street (Stop 34) | | 07:27 | 08:17 | 08:52 | 09:52 | 10:22 | 10:53 | 11:53 | 12:23 | 12:53 | 13:53 | 14:23 | 14:53 | 15:53 | 16:23 | 16:53 | 17:53 | 18:58 | 19:49 |
| Exeter City Centre, Bus Station (Stand 8) | arr | 07:28 | 08:18 | 08:53 | 09:53 | 10:23 | 10:54 | 11:54 | 12:24 | 12:54 | 13:54 | 14:24 | 14:54 | 15:54 | 16:24 | 16:54 | 17:54 | 18:59 | 19:50 |

| | | |
|--|------------|--------------|
| Cowleymoor, opp Marguerite Road | dep | 23:40 |
| Cowleymoor, opp Blackthorn Avenue | | 23:40 |
| Cowleymoor, Rooks Way (W-bound) | | 23:41 |
| Cowleymoor, Oakfields (W-bound) | | 23:41 |
| Tiverton, College Way (SW-bound) | | 23:42 |
| Tiverton, opp Tiverton Petroc College | | 23:43 |
| Cotteylands, Morrisons (SW-bound) | | 23:44 |
| Cotteylands, West Exe South (S-bound) | | 23:47 |
| Tiverton, Bus Station (Departures) | arr | 23:50 |
| Tiverton, Bus Station (Departures) | dep | |
| Cotteylands, Howden Road (S-bound) | | |
| Cotteylands, opp The Walronds | | |
| Cotteylands, opp Ashley Rise | | |
| Bickleigh, East Barton (SW-bound) | | |
| Bickleigh, Bickleigh Bridge (SW-bound) | | |
| Bickleigh, Bickleigh Village (S-bound) | | |
| Up Exe, Up Exe Turn (S-bound) | | |
| Silverton, opp Ruffwell Hotel | | |
| Rewe, Shelter (SW-bound) | | |
| Rewe, Church (SW-bound) | | |
| Stoke Canon, opp Post Office opp | | |
| Stoke Canon, Lower Bridge Cottages (S-bound) | | |
| Stoke Canon, Stoke Canon Mill (SW-bound) | | |
| Duryard, Cowley Bridge (S-bound) | | |
| Duryard, West Garth Road (S-bound) | | |
| Duryard, Thomas Hall (S-bound) | | |
| Duryard, Lower Argyll Road (S-bound) | | |
| Red Cow, Birks Grange (S-bound) | | |
| Red Cow, Kilbarran Rise (S-bound) | | |
| Pennsylvania, Streatham Drive (SE-bound) | | |
| St Davids, The Imperial (S-bound) | | |
| Exeter City Centre, College (SE-bound) | | |
| Exeter City Centre, New North Road (E-bound) | | |
| Exeter City Centre, Portland House (Stop 35) | | |
| Exeter City Centre, St Sidwell's School (SE-bound) | | |
| Exeter City Centre, Bampfylde Street (Stop 34) | | |
| Exeter City Centre, Bus Station (Stand 8) | arr | |

Compiled from data for the period Tue 25-Oct-2022 to Mon 31-Oct-2022. Times not in bold are estimated by using the distance between the stops.

Sundays

| | |
|---|------------------|
| Cowleymoor, opp Marguerite Road | dep 23:23 |
| Cowleymoor, opp Blackthorn Avenue | 23:23 |
| Cowleymoor, Rooks Way (W-bound) | 23:24 |
| Cowleymoor, Oakfields (W-bound) | 23:25 |
| Tiverton, College Way (SW-bound) | 23:26 |
| Tiverton, opp Tiverton Petroc College | 23:26 |
| Cotteylands, Morrisons (SW-bound) | 23:28 |
| Cotteylands, West Exe South (S-bound) | 23:31 |
| Tiverton, Bus Station (Departures) | arr 23:35 |

Compiled from data for the period Tue 25-Oct-2022 to Mon 31-Oct-2022. Times not in bold are estimated by using the distance between the stops.

Mondays to Fridays

| Exeter City Centre, Bus Station (Stand 8) | dep | 05:35 | 06:55 | 07:25 | 07:55 | 09:00 | 09:30 | 10:30 | 11:00 | 11:30 | 12:30 | 13:00 | 13:30 | 14:30 | 15:00 | 15:30 | 16:30 | 17:30 |
|---|------------|--------------|--------------|--------------|--------------|--------------|--------------|--------------|--------------|--------------|--------------|--------------|--------------|--------------|--------------|--------------|--------------|--------------|
| Exeter City Centre, Paris Street (Stop 16) | | 05:36 | 06:56 | 07:26 | 07:56 | 09:01 | 09:31 | 10:31 | 11:01 | 11:31 | 12:31 | 13:01 | 13:31 | 14:31 | 15:01 | 15:31 | 16:31 | 17:31 |
| Exeter City Centre, New North Road (Stop 28) | | 05:36 | 06:56 | 07:26 | 07:56 | 09:01 | 09:31 | 10:31 | 11:01 | 11:31 | 12:31 | 13:01 | 13:31 | 14:31 | 15:01 | 15:31 | 16:31 | 17:31 |
| Exeter City Centre, Prison (W-bound) | | 05:37 | 06:57 | 07:27 | 07:57 | 09:02 | 09:32 | 10:32 | 11:02 | 11:32 | 12:32 | 13:02 | 13:32 | 14:32 | 15:02 | 15:32 | 16:32 | 17:32 |
| St Davids, The Imperial (N-bound) | | 05:37 | 06:57 | 07:27 | 07:57 | 09:02 | 09:32 | 10:32 | 11:02 | 11:32 | 12:32 | 13:02 | 13:32 | 14:32 | 15:02 | 15:33 | 16:33 | 17:33 |
| Red Cow, Harefield Close (N-bound) | | 05:38 | 06:58 | 07:28 | 07:58 | 09:03 | 09:33 | 10:33 | 11:03 | 11:33 | 12:33 | 13:03 | 13:33 | 14:33 | 15:03 | 15:34 | 16:34 | 17:34 |
| Red Cow, Birks Grange (N-bound) | | 05:38 | 06:58 | 07:28 | 07:58 | 09:03 | 09:33 | 10:33 | 11:03 | 11:33 | 12:33 | 13:03 | 13:33 | 14:33 | 15:03 | 15:35 | 16:35 | 17:35 |
| Duryard, Lower Argyll Road (N-bound) | | 05:39 | 06:59 | 07:29 | 07:59 | 09:04 | 09:34 | 10:34 | 11:04 | 11:34 | 12:34 | 13:04 | 13:34 | 14:34 | 15:04 | 15:36 | 16:36 | 17:36 |
| Duryard, Apparelmaster (N-bound) | | 05:40 | 07:00 | 07:30 | 08:00 | 09:05 | 09:35 | 10:35 | 11:05 | 11:35 | 12:35 | 13:05 | 13:35 | 14:35 | 15:05 | 15:36 | 16:36 | 17:36 |
| Duryard, West Garth Road (N-bound) | | 05:40 | 07:00 | 07:30 | 08:00 | 09:05 | 09:35 | 10:35 | 11:05 | 11:35 | 12:35 | 13:05 | 13:35 | 14:35 | 15:05 | 15:37 | 16:37 | 17:37 |
| Duryard, Cowley Bridge (N-bound) | | 05:41 | 07:01 | 07:31 | 08:01 | 09:06 | 09:36 | 10:36 | 11:06 | 11:36 | 12:36 | 13:06 | 13:36 | 14:36 | 15:06 | 15:38 | 16:38 | 17:38 |
| Stoke Canon, Stoke Canon Mill (NE-bound) | | 05:44 | 07:04 | 07:34 | 08:04 | 09:09 | 09:39 | 10:39 | 11:09 | 11:39 | 12:39 | 13:09 | 13:39 | 14:39 | 15:09 | 15:42 | 16:41 | 17:41 |
| Stoke Canon, opp Lower Bridge Cottages | | 05:45 | 07:05 | 07:35 | 08:05 | 09:10 | 09:40 | 10:40 | 11:10 | 11:40 | 12:40 | 13:10 | 13:40 | 14:40 | 15:10 | 15:43 | 16:42 | 17:42 |
| Stoke Canon, Post Office (NE-bound) | | 05:46 | 07:06 | 07:36 | 08:06 | 09:11 | 09:41 | 10:41 | 11:11 | 11:41 | 12:41 | 13:11 | 13:41 | 14:41 | 15:11 | 15:44 | 16:43 | 17:43 |
| Stoke Canon, Hawthorn Cottages (NE-bound) | | 05:46 | 07:06 | 07:36 | 08:06 | 09:11 | 09:41 | 10:41 | 11:11 | 11:41 | 12:41 | 13:11 | 13:41 | 14:41 | 15:11 | 15:44 | 16:43 | 17:43 |
| Rewe, opp Church | | 05:49 | 07:09 | 07:39 | 08:09 | 09:14 | 09:44 | 10:44 | 11:14 | 11:44 | 12:44 | 13:14 | 13:44 | 14:44 | 15:14 | 15:46 | 16:46 | 17:46 |
| Rewe, Green Lane (NE-bound) | | 05:49 | 07:09 | 07:39 | 08:09 | 09:14 | 09:44 | 10:44 | 11:14 | 11:44 | 12:44 | 13:14 | 13:44 | 14:44 | 15:14 | 15:46 | 16:46 | 17:46 |
| Rewe, Heazille Cottage (N-bound) | | 05:50 | 07:10 | 07:40 | 08:10 | 09:15 | 09:45 | 10:45 | 11:15 | 11:45 | 12:45 | 13:15 | 13:45 | 14:45 | 15:15 | 15:47 | 16:47 | 17:47 |
| Silverton, Ruffwell Hotel (N-bound) | | 05:52 | 07:12 | 07:42 | 08:12 | 09:17 | 09:47 | 10:47 | 11:17 | 11:47 | 12:47 | 13:17 | 13:47 | 14:47 | 15:17 | 15:50 | 16:49 | 17:49 |
| Up Exe, Up Exe Turn (N-bound) | | 05:52 | 07:12 | 07:42 | 08:12 | 09:17 | 09:47 | 10:47 | 11:17 | 11:47 | 12:47 | 13:17 | 13:47 | 14:47 | 15:17 | 15:51 | 16:49 | 17:49 |
| Up Exe, Silverton Turn (N-bound) | | 05:53 | 07:13 | 07:43 | 08:13 | 09:18 | 09:48 | 10:48 | 11:18 | 11:48 | 12:48 | 13:18 | 13:48 | 14:48 | 15:18 | 15:51 | 16:50 | 17:50 |
| Bickleigh, Bickleigh Village (N-bound) | | 05:58 | 07:18 | 07:48 | 08:18 | 09:23 | 09:53 | 10:53 | 11:23 | 11:53 | 12:53 | 13:23 | 13:53 | 14:53 | 15:23 | 15:57 | 16:55 | 17:55 |
| Bickleigh, Bickleigh Bridge (NE-bound) | | 05:59 | 07:19 | 07:49 | 08:19 | 09:24 | 09:54 | 10:54 | 11:24 | 11:54 | 12:54 | 13:24 | 13:54 | 14:54 | 15:24 | 15:58 | 16:56 | 17:56 |
| Bickleigh, East Barton (NE-bound) | | 06:00 | 07:20 | 07:50 | 08:20 | 09:25 | 09:55 | 10:55 | 11:25 | 11:55 | 12:55 | 13:25 | 13:55 | 14:55 | 15:25 | 15:59 | 16:57 | 17:57 |
| Cotterylands, Ashley Rise (N-bound) | | 06:08 | 07:28 | 07:58 | 08:28 | 09:33 | 10:03 | 11:03 | 11:33 | 12:03 | 13:03 | 13:33 | 14:03 | 15:03 | 15:33 | 16:04 | 17:03 | 18:03 |
| Cotterylands, The Walronds (NE-bound) | | 06:09 | 07:29 | 07:59 | 08:29 | 09:34 | 10:04 | 11:04 | 11:34 | 12:04 | 13:04 | 13:34 | 14:04 | 15:04 | 15:34 | 16:05 | 17:05 | 18:05 |
| Cotterylands, Howden Road (N-bound) | | 06:10 | 07:30 | 08:00 | 08:30 | 09:35 | 10:05 | 11:05 | 11:35 | 12:05 | 13:05 | 13:35 | 14:05 | 15:05 | 15:35 | 16:06 | 17:05 | 18:05 |
| Tiverton, Bus Station (Departures) | arr | 06:12 | 07:32 | 08:02 | 08:32 | 09:37 | 10:07 | 11:07 | 11:37 | 12:07 | 13:07 | 13:37 | 14:07 | 15:07 | 15:37 | 16:07 | 17:07 | 18:07 |

Compiled from data for the period Tue 25-Oct-2022 to Mon 31-Oct-2022. Times not in bold are estimated by using the distance between the stops.

Saturdays

| Exeter City Centre, Bus Station (Stand 8) | dep | 06:55 | 07:55 | 09:00 | 09:30 | 10:30 | 11:00 | 11:30 | 12:30 | 13:00 | 13:30 | 14:30 | 15:00 | 15:30 | 16:30 | 17:35 |
|---|------------|--------------|--------------|--------------|--------------|--------------|--------------|--------------|--------------|--------------|--------------|--------------|--------------|--------------|--------------|--------------|
| Exeter City Centre, Paris Street (Stop 16) | | 06:56 | 07:56 | 09:01 | 09:31 | 10:31 | 11:01 | 11:31 | 12:31 | 13:01 | 13:31 | 14:31 | 15:01 | 15:31 | 16:31 | 17:36 |
| Exeter City Centre, New North Road (Stop 28) | | 06:56 | 07:56 | 09:01 | 09:31 | 10:31 | 11:01 | 11:31 | 12:31 | 13:01 | 13:31 | 14:31 | 15:01 | 15:31 | 16:31 | 17:36 |
| Exeter City Centre, Prison (W-bound) | | 06:57 | 07:57 | 09:02 | 09:32 | 10:32 | 11:02 | 11:32 | 12:32 | 13:02 | 13:32 | 14:32 | 15:02 | 15:32 | 16:32 | 17:37 |
| St Davids, The Imperial (N-bound) | | 06:57 | 07:57 | 09:02 | 09:32 | 10:32 | 11:02 | 11:32 | 12:32 | 13:02 | 13:32 | 14:32 | 15:02 | 15:32 | 16:33 | 17:38 |
| Red Cow, Harefield Close (N-bound) | | 06:58 | 07:58 | 09:03 | 09:33 | 10:33 | 11:03 | 11:33 | 12:33 | 13:03 | 13:33 | 14:33 | 15:03 | 15:33 | 16:34 | 17:39 |
| Red Cow, Birks Grange (N-bound) | | 06:58 | 07:58 | 09:03 | 09:33 | 10:33 | 11:03 | 11:33 | 12:33 | 13:03 | 13:33 | 14:33 | 15:03 | 15:33 | 16:35 | 17:40 |
| Duryard, Lower Argyll Road (N-bound) | | 06:59 | 07:59 | 09:04 | 09:34 | 10:34 | 11:04 | 11:34 | 12:34 | 13:04 | 13:34 | 14:34 | 15:04 | 15:34 | 16:36 | 17:41 |
| Duryard, Apparelmaster (N-bound) | | 07:00 | 08:00 | 09:05 | 09:35 | 10:35 | 11:05 | 11:35 | 12:35 | 13:05 | 13:35 | 14:35 | 15:05 | 15:35 | 16:36 | 17:41 |
| Duryard, West Garth Road (N-bound) | | 07:00 | 08:00 | 09:05 | 09:35 | 10:35 | 11:05 | 11:35 | 12:35 | 13:05 | 13:35 | 14:35 | 15:05 | 15:35 | 16:37 | 17:42 |
| Duryard, Cowley Bridge (N-bound) | | 07:01 | 08:01 | 09:06 | 09:36 | 10:36 | 11:06 | 11:36 | 12:36 | 13:06 | 13:36 | 14:36 | 15:06 | 15:36 | 16:38 | 17:43 |
| Stoke Canon, Stoke Canon Mill (NE-bound) | | 07:04 | 08:04 | 09:09 | 09:39 | 10:39 | 11:09 | 11:39 | 12:39 | 13:09 | 13:39 | 14:39 | 15:09 | 15:39 | 16:41 | 17:46 |
| Stoke Canon, opp Lower Bridge Cottages | | 07:05 | 08:05 | 09:10 | 09:40 | 10:40 | 11:10 | 11:40 | 12:40 | 13:10 | 13:40 | 14:40 | 15:10 | 15:40 | 16:42 | 17:47 |
| Stoke Canon, Post Office (NE-bound) | | 07:06 | 08:06 | 09:11 | 09:41 | 10:41 | 11:11 | 11:41 | 12:41 | 13:11 | 13:41 | 14:41 | 15:11 | 15:41 | 16:43 | 17:48 |
| Stoke Canon, Hawthorn Cottages (NE-bound) | | 07:06 | 08:06 | 09:11 | 09:41 | 10:41 | 11:11 | 11:41 | 12:41 | 13:11 | 13:41 | 14:41 | 15:11 | 15:41 | 16:43 | 17:48 |
| Rewe, opp Church | | 07:09 | 08:09 | 09:14 | 09:44 | 10:44 | 11:14 | 11:44 | 12:44 | 13:14 | 13:44 | 14:44 | 15:14 | 15:44 | 16:46 | 17:51 |
| Rewe, Green Lane (NE-bound) | | 07:09 | 08:09 | 09:14 | 09:44 | 10:44 | 11:14 | 11:44 | 12:44 | 13:14 | 13:44 | 14:44 | 15:14 | 15:44 | 16:46 | 17:51 |
| Rewe, Heazille Cottage (N-bound) | | 07:10 | 08:10 | 09:15 | 09:45 | 10:45 | 11:15 | 11:45 | 12:45 | 13:15 | 13:45 | 14:45 | 15:15 | 15:45 | 16:47 | 17:52 |
| Silverton, Ruffwell Hotel (N-bound) | | 07:12 | 08:12 | 09:17 | 09:47 | 10:47 | 11:17 | 11:47 | 12:47 | 13:17 | 13:47 | 14:47 | 15:17 | 15:47 | 16:49 | 17:54 |
| Up Exe, Up Exe Turn (N-bound) | | 07:12 | 08:12 | 09:17 | 09:47 | 10:47 | 11:17 | 11:47 | 12:47 | 13:17 | 13:47 | 14:47 | 15:17 | 15:47 | 16:49 | 17:54 |
| Up Exe, Silverton Turn (N-bound) | | 07:13 | 08:13 | 09:18 | 09:48 | 10:48 | 11:18 | 11:48 | 12:48 | 13:18 | 13:48 | 14:48 | 15:18 | 15:48 | 16:50 | 17:55 |
| Bickleigh, Bickleigh Village (N-bound) | | 07:18 | 08:18 | 09:23 | 09:53 | 10:53 | 11:23 | 11:53 | 12:53 | 13:23 | 13:53 | 14:53 | 15:23 | 15:53 | 16:55 | 18:00 |
| Bickleigh, Bickleigh Bridge (NE-bound) | | 07:19 | 08:19 | 09:24 | 09:54 | 10:54 | 11:24 | 11:54 | 12:54 | 13:24 | 13:54 | 14:54 | 15:24 | 15:54 | 16:56 | 18:01 |
| Bickleigh, East Barton (NE-bound) | | 07:20 | 08:20 | 09:25 | 09:55 | 10:55 | 11:25 | 11:55 | 12:55 | 13:25 | 13:55 | 14:55 | 15:25 | 15:55 | 16:57 | 18:02 |
| Cotteylands, Ashley Rise (N-bound) | | 07:28 | 08:28 | 09:33 | 10:03 | 11:03 | 11:33 | 12:03 | 13:03 | 13:33 | 14:03 | 15:03 | 15:33 | 16:03 | 17:05 | 18:10 |
| Cotteylands, The Walronds (NE-bound) | | 07:29 | 08:29 | 09:34 | 10:04 | 11:04 | 11:34 | 12:04 | 13:04 | 13:34 | 14:04 | 15:04 | 15:34 | 16:04 | 17:06 | 18:11 |
| Cotteylands, Howden Road (N-bound) | | 07:30 | 08:30 | 09:35 | 10:05 | 11:05 | 11:35 | 12:05 | 13:05 | 13:35 | 14:05 | 15:05 | 15:35 | 16:05 | 17:07 | 18:12 |
| Tiverton, Bus Station (Departures) | arr | 07:32 | 08:32 | 09:37 | 10:07 | 11:07 | 11:37 | 12:07 | 13:07 | 13:37 | 14:07 | 15:07 | 15:37 | 16:07 | 17:09 | 18:14 |

Compiled from data for the period Tue 25-Oct-2022 to Mon 31-Oct-2022. Times not in bold are estimated by using the distance between the stops.

Mondays to Fridays

| | |
|---|------------------|
| Tiverton, Bus Station (Departures) | dep 17:45 |
| Cotteylands, Howden Road (S-bound) | 17:46 |
| Cotteylands, opp The Walronds | 17:46 |
| Cotteylands, opp Ashley Rise | 17:48 |
| Bickleigh, East Barton (SW-bound) | 17:53 |
| Bickleigh, Bickleigh Bridge (SW-bound) | 17:54 |
| Bickleigh, Bickleigh Village (S-bound) | 17:54 |
| Silverton, Coach Road (NE-bound) | 18:00 |
| Silverton, Hillcrest (N-bound) | 18:01 |
| Silverton, Meadow Lea (S-bound) | 18:01 |
| Silverton, Square (W-bound) | 18:03 |
| Up Exe, Silverton Turn (S-bound) | 18:04 |
| Up Exe, Up Exe Turn (S-bound) | 18:05 |
| Silverton, opp Ruffwell Hotel | 18:06 |
| Silverton, Ruffwell Hotel (W-bound) | 18:06 |
| Thorverton, Silver Street (NW-bound) | 18:09 |
| Thorverton, opp Dolphin | 18:09 |
| Thorverton, Bullens Close (N-bound) | 18:10 |
| Thorverton, Dolphin (E-bound) | 18:11 |
| Thorverton, Silver Street (SE-bound) | 18:12 |
| Silverton, Ruffwell Hotel (E-bound) | 18:14 |
| Rewe, Heazille Cottage (S-bound) | 18:17 |
| Rewe, Shelter (SW-bound) | 18:18 |
| Rewe, Church (SW-bound) | 18:19 |
| Stoke Canon, opp Post Office opp | 18:21 |
| Stoke Canon, Lower Bridge Cottages (S-bound) | 18:21 |
| Stoke Canon, Stoke Canon Mill (SW-bound) | 18:22 |
| Duryard, Cowley Bridge (S-bound) | 18:26 |
| Duryard, West Garth Road (S-bound) | 18:26 |
| Duryard, Lower Argyll Road (S-bound) | 18:27 |
| Red Cow, Village (S-bound) | 18:28 |
| St Davids, St Davids Station (Stop B) | 18:29 |
| St Davids, Jolly Porter (SE-bound) | 18:30 |
| Exeter City Centre, College (E-bound) | 18:31 |
| Exeter City Centre, New North Road (E-bound) | 18:33 |
| Exeter City Centre, Portland House (Stop 35) | 18:34 |
| Exeter City Centre, St Sidwell's School (SE-bound) | 18:35 |
| Exeter City Centre, Sidwell Street (Stop 40) | arr 18:38 |

Compiled from data for the period Mon 21-Nov-2022 to Sun 27-Nov-2022. Times not in bold are estimated by using the distance between the stops.

Saturdays

| | |
|---|------------------|
| Tiverton, Bus Station (Departures) | dep 17:45 |
| Cotteylands, Howden Road (S-bound) | 17:46 |
| Cotteylands, opp The Walronds | 17:46 |
| Cotteylands, opp Ashley Rise | 17:48 |
| Bickleigh, East Barton (SW-bound) | 17:53 |
| Bickleigh, Bickleigh Bridge (SW-bound) | 17:54 |
| Bickleigh, Bickleigh Village (S-bound) | 17:54 |
| Silverton, Coach Road (NE-bound) | 18:00 |
| Silverton, Hillcrest (N-bound) | 18:01 |
| Silverton, Meadow Lea (S-bound) | 18:01 |
| Silverton, Square (W-bound) | 18:03 |
| Up Exe, Silverton Turn (S-bound) | 18:04 |
| Up Exe, Up Exe Turn (S-bound) | 18:05 |
| Silverton, opp Ruffwell Hotel | 18:06 |
| Silverton, Ruffwell Hotel (W-bound) | 18:06 |
| Thorverton, Silver Street (NW-bound) | 18:09 |
| Thorverton, opp Dolphin | 18:09 |
| Thorverton, Bullens Close (N-bound) | 18:10 |
| Thorverton, Dolphin (E-bound) | 18:11 |
| Thorverton, Silver Street (SE-bound) | 18:12 |
| Silverton, Ruffwell Hotel (E-bound) | 18:14 |
| Rewe, Heazille Cottage (S-bound) | 18:17 |
| Rewe, Shelter (SW-bound) | 18:18 |
| Rewe, Church (SW-bound) | 18:19 |
| Stoke Canon, opp Post Office opp | 18:21 |
| Stoke Canon, Lower Bridge Cottages (S-bound) | 18:21 |
| Stoke Canon, Stoke Canon Mill (SW-bound) | 18:22 |
| Duryard, Cowley Bridge (S-bound) | 18:26 |
| Duryard, West Garth Road (S-bound) | 18:26 |
| Duryard, Lower Argyll Road (S-bound) | 18:27 |
| Red Cow, Village (S-bound) | 18:28 |
| St Davids, St Davids Station (Stop B) | 18:29 |
| St Davids, Jolly Porter (SE-bound) | 18:30 |
| Exeter City Centre, College (E-bound) | 18:31 |
| Exeter City Centre, New North Road (E-bound) | 18:33 |
| Exeter City Centre, Portland House (Stop 35) | 18:34 |
| Exeter City Centre, St Sidwell's School (SE-bound) | 18:35 |
| Exeter City Centre, Sidwell Street (Stop 40) | arr 18:38 |

Compiled from data for the period Mon 21-Nov-2022 to Sun 27-Nov-2022. Times not in bold are estimated by using the distance between the stops.

Mondays to Fridays

| | |
|---|------------------|
| Exeter City Centre, Sidwell Street (Stop 40) | dep 07:30 |
| Exeter City Centre, Cheeke Street (Stop 39) | 07:31 |
| Exeter City Centre, Paris Street (Stop 16) | 07:32 |
| Exeter City Centre, New North Road (Stop 28) | 07:33 |
| Exeter City Centre, Prison (W-bound) | 07:33 |
| Exeter City Centre, College (W-bound) | 07:34 |
| St Davids, Hele Road (W-bound) | 07:34 |
| St Davids, Jolly Porter (NW-bound) | 07:35 |
| St Davids, St Davids Station (Stop B) | 07:36 |
| Red Cow, King Edward Studios (N-bound) | 07:37 |
| Duryard, Lower Argyll Road (N-bound) | 07:38 |
| Duryard, Apparelmaster (N-bound) | 07:38 |
| Duryard, West Garth Road (N-bound) | 07:39 |
| Duryard, Cowley Bridge (N-bound) | 07:39 |
| Stoke Canon, Stoke Canon Mill (NE-bound) | 07:43 |
| Stoke Canon, opp Lower Bridge Cottages | 07:44 |
| Stoke Canon, Post Office (NE-bound) | 07:44 |
| Stoke Canon, Hawthorn Cottages (NE-bound) | 07:44 |
| Rewe, opp Church | 07:46 |
| Rewe, Green Lane (NE-bound) | 07:47 |
| Rewe, Heazille Cottage (N-bound) | 07:48 |
| Silverton, Ruffwell Hotel (W-bound) | 07:51 |
| Thorverton, Silver Street (NW-bound) | 07:53 |
| Thorverton, opp Dolphin | 07:54 |
| Thorverton, Bullens Close (N-bound) | 07:55 |
| Thorverton, Dolphin (E-bound) | 07:55 |
| Thorverton, Silver Street (SE-bound) | 07:56 |
| Silverton, Ruffwell Hotel (E-bound) | 07:58 |
| Silverton, Ruffwell Hotel (N-bound) | 07:58 |
| Up Exe, Up Exe Turn (N-bound) | 08:00 |
| Up Exe, Silverton Turn (N-bound) | 08:00 |
| Silverton, Coach Road (NE-bound) | 08:03 |
| Silverton, Hillcrest (N-bound) | 08:03 |
| Silverton, Meadow Lea (S-bound) | 08:04 |
| Silverton, Square (W-bound) | 08:06 |
| Up Exe, Silverton Turn (N-bound) | 08:07 |
| Bickleigh, Bickleigh Village (N-bound) | 08:13 |
| Bickleigh, Bickleigh Bridge (NE-bound) | 08:14 |
| Bickleigh, East Barton (NE-bound) | 08:14 |

| | |
|---|------------------|
| Thorverton, Silver Street (NW-bound) | 08:19 |
| Cotteylands, Ashley Rise (N-bound) | 08:26 |
| Cotteylands, The Walronds (NE-bound) | 08:26 |
| Cotteylands, Howden Road (N-bound) | 08:27 |
| Tiverton, Bus Station (Departures) | arr 08:27 |

Compiled from data for the period Mon 21-Nov-2022 to Sun 27-Nov-2022. Times not in bold are estimated by using the distance between the stops.

Saturdays

| | |
|---|------------------|
| Exeter City Centre, Sidwell Street (Stop 40) | dep 07:30 |
| Exeter City Centre, Cheeke Street (Stop 39) | 07:31 |
| Exeter City Centre, Paris Street (Stop 16) | 07:32 |
| Exeter City Centre, New North Road (Stop 28) | 07:33 |
| Exeter City Centre, Prison (W-bound) | 07:33 |
| Exeter City Centre, College (W-bound) | 07:34 |
| St Davids, Hele Road (W-bound) | 07:34 |
| St Davids, Jolly Porter (NW-bound) | 07:35 |
| St Davids, St Davids Station (Stop B) | 07:36 |
| Red Cow, King Edward Studios (N-bound) | 07:37 |
| Duryard, Lower Argyll Road (N-bound) | 07:38 |
| Duryard, Apparelmaster (N-bound) | 07:38 |
| Duryard, West Garth Road (N-bound) | 07:39 |
| Duryard, Cowley Bridge (N-bound) | 07:39 |
| Stoke Canon, Stoke Canon Mill (NE-bound) | 07:43 |
| Stoke Canon, opp Lower Bridge Cottages | 07:44 |
| Stoke Canon, Post Office (NE-bound) | 07:44 |
| Stoke Canon, Hawthorn Cottages (NE-bound) | 07:44 |
| Rewe, opp Church | 07:46 |
| Rewe, Green Lane (NE-bound) | 07:47 |
| Rewe, Heazille Cottage (N-bound) | 07:48 |
| Silverton, Ruffwell Hotel (W-bound) | 07:51 |
| Thorverton, Silver Street (NW-bound) | 07:53 |
| Thorverton, opp Dolphin | 07:54 |
| Thorverton, Bullens Close (N-bound) | 07:55 |
| Thorverton, Dolphin (E-bound) | 07:55 |
| Thorverton, Silver Street (SE-bound) | 07:56 |
| Silverton, Ruffwell Hotel (E-bound) | 07:58 |
| Silverton, Ruffwell Hotel (N-bound) | 07:58 |
| Up Exe, Up Exe Turn (N-bound) | 08:00 |
| Up Exe, Silverton Turn (N-bound) | 08:00 |
| Silverton, Coach Road (NE-bound) | 08:03 |
| Silverton, Hillcrest (N-bound) | 08:03 |
| Silverton, Meadow Lea (S-bound) | 08:04 |
| Silverton, Square (W-bound) | 08:06 |
| Up Exe, Silverton Turn (N-bound) | 08:07 |
| Bickleigh, Bickleigh Village (N-bound) | 08:13 |
| Bickleigh, Bickleigh Bridge (NE-bound) | 08:14 |
| Bickleigh, East Barton (NE-bound) | 08:14 |

| | |
|---|------------------|
| Thorverton, Silver Street (NW-bound) | 08:19 |
| Cotteylands, Ashley Rise (N-bound) | 08:26 |
| Cotteylands, The Walronds (NE-bound) | 08:26 |
| Cotteylands, Howden Road (N-bound) | 08:27 |
| Tiverton, Bus Station (Departures) | arr 08:27 |

Compiled from data for the period Mon 21-Nov-2022 to Sun 27-Nov-2022. Times not in bold are estimated by using the distance between the stops.

Mondays to Fridays

| Roundswell, Gratton Way (E-bound) dep | | | | | | | | | | | | | | | | | 16:45 | 16:45 |
|---|-------|-------|-------|-------|-------|-------|-------|-------|-------|-------|-------|-------|-------|-------|-------|-------|-------|-------|
| Roundswell, Grange Avenue (NE-bound) | | | | | | | | | | | | | | | | | 16:47 | 16:46 |
| Sticklepath, Old Torrington Road (N-bound) | | | | | | | | | | | | | | | | | 16:48 | 16:48 |
| Sticklepath, Stafford (NE-bound) | | | | | | | | | | | | | | | | | 16:49 | 16:49 |
| Sticklepath, High Wall (W-bound) | | | | | | | | | | | | | | | | | 16:50 | 16:50 |
| Barnstaple, Sticklepath Terrace (NE-bound) | | | | | | | | | | | | | | | | | 16:57 | 16:57 |
| Barnstaple, Bus Station (Stand H) | 06:00 | 06:35 | 07:05 | 07:05 | 07:15 | 08:00 | 08:05 | 09:15 | 10:15 | 11:15 | 12:15 | 13:15 | 13:45 | 14:15 | 15:15 | 15:45 | 17:00 | 17:00 |
| Barnstaple, Ashleigh Road (SE-bound) | 06:00 | 06:35 | 07:06 | 07:06 | 07:16 | 08:01 | 08:06 | 09:15 | 10:16 | 11:15 | 12:16 | 13:15 | 13:46 | 14:16 | 15:15 | 15:46 | 17:01 | 17:01 |
| Barnstaple, Portmarsh Lane (W-bound) | | | 07:07 | 07:07 | | 08:02 | 08:07 | 09:16 | 10:16 | 11:16 | 12:16 | 13:16 | 13:46 | 14:16 | 15:16 | 15:46 | | 17:01 |
| Barnstaple, Gloster Road (SW-bound) | | | 07:07 | 07:07 | | 08:02 | 08:07 | 09:16 | 10:17 | 11:16 | 12:17 | 13:16 | 13:47 | 14:17 | 15:16 | 15:47 | | 17:02 |
| Newport, Portland Street (SE-bound) | | | 07:08 | 07:08 | | 08:04 | 08:09 | 09:18 | 10:18 | 11:18 | 12:18 | 13:18 | 13:48 | 14:18 | 15:18 | 15:48 | | 17:03 |
| Newport, Rose and Crown Mews (SE-bound) | | | 07:09 | 07:09 | | 08:04 | 08:09 | 09:18 | 10:18 | 11:18 | 12:18 | 13:18 | 13:48 | 14:18 | 15:18 | 15:48 | | 17:03 |
| Newport, Litchdon Health Centre (SE-bound) | | | 07:10 | 07:10 | | 08:05 | 08:10 | 09:19 | 10:19 | 11:19 | 12:19 | 13:19 | 13:49 | 14:19 | 15:19 | 15:49 | | 17:04 |
| Newport, St Josephs Close (SE-bound) | | | 07:11 | 07:11 | | 08:06 | 08:11 | 09:20 | 10:20 | 11:20 | 12:20 | 13:20 | 13:50 | 14:20 | 15:20 | 15:50 | | 17:05 |
| Newport, Sandford Close (E-bound) | | | 07:12 | 07:12 | | 08:07 | 08:12 | 09:21 | 10:21 | 11:21 | 12:21 | 13:21 | 13:51 | 14:21 | 15:21 | 15:51 | | 17:06 |
| Landkey Newland, Jon Beer Auto Services (E-bound) | | | 07:13 | 07:13 | | 08:08 | 08:13 | 09:22 | 10:22 | 11:22 | 12:22 | 13:22 | 13:52 | 14:22 | 15:22 | 15:52 | | 17:07 |
| Landkey Newland, Mount View (E-bound) | | | 07:14 | 07:14 | | 08:09 | 08:14 | 09:23 | 10:23 | 11:23 | 12:23 | 13:23 | 13:53 | 14:23 | 15:23 | 15:53 | | 17:08 |
| Landkey Newland, Top of Landkey (SE-bound) | | | 07:17 | 07:17 | | 08:12 | 08:17 | 09:25 | 10:25 | 11:25 | 12:25 | 13:25 | 13:55 | 14:25 | 15:25 | 15:55 | | 17:10 |
| Landkey Newland, Vicarage Road (S-bound) | | | 07:17 | 07:17 | | 08:12 | 08:17 | 09:26 | 10:26 | 11:26 | 12:26 | 13:26 | 13:56 | 14:26 | 15:26 | 15:56 | | 17:11 |
| Landkey Newland, opp Landkey School | | | 07:17 | 07:17 | | 08:12 | 08:17 | 09:26 | 10:26 | 11:26 | 12:26 | 13:26 | 13:56 | 14:26 | 15:26 | 15:56 | | 17:11 |
| Landkey Newland, St Keyes Close (S-bound) | | | 07:18 | 07:18 | | 08:12 | 08:17 | 09:26 | 10:26 | 11:26 | 12:26 | 13:26 | 13:56 | 14:26 | 15:26 | 15:56 | | 17:11 |
| Landkey Newland, Castle Inn (SE-bound) | | | 07:19 | 07:19 | | 08:13 | 08:18 | 09:27 | 10:27 | 11:27 | 12:27 | 13:27 | 13:57 | 14:27 | 15:27 | 15:57 | | 17:12 |
| Landkey Newland, Bridge (SE-bound) | | | 07:19 | 07:19 | | 08:13 | 08:19 | 09:28 | 10:28 | 11:28 | 12:28 | 13:28 | 13:58 | 14:28 | 15:28 | 15:58 | | 17:13 |
| Swimbridge Newland, Post Box (SE-bound) | | | 07:20 | 07:20 | | 08:14 | 08:19 | 09:28 | 10:28 | 11:28 | 12:28 | 13:28 | 13:58 | 14:28 | 15:28 | 15:58 | | 17:13 |
| Swimbridge, Marsh Cross (SE-bound) | | | 07:21 | 07:21 | | 08:15 | 08:21 | 09:30 | 10:30 | 11:30 | 12:30 | 13:30 | 14:00 | 14:30 | 15:30 | 16:00 | | 17:15 |
| Swimbridge, opp Hooda Close | | | | | | | | | 10:32 | | 12:32 | | | 14:32 | | 16:02 | | |
| Swimbridge, Bridge (SE-bound) | | | 07:23 | 07:23 | | 08:17 | 08:23 | 09:32 | 10:34 | 11:32 | 12:34 | 13:32 | 14:02 | 14:34 | 15:32 | 16:04 | | 17:17 |
| Swimbridge, The Orchards (E-bound) | | | 07:23 | 07:23 | | 08:17 | 08:23 | 09:32 | 10:34 | 11:32 | 12:34 | 13:32 | 14:02 | 14:34 | 15:32 | 16:04 | | 17:17 |
| Kerscott, Kerscott Hill (E-bound) | | | 07:25 | 07:25 | | 08:19 | 08:25 | 09:34 | 10:35 | 11:34 | 12:35 | 13:34 | 14:04 | 14:35 | 15:34 | 16:05 | | 17:19 |
| Heddon, Farthing Lake Cross (SE-bound) | | | 07:27 | 07:27 | | 08:21 | 08:26 | 09:35 | 10:36 | 11:35 | 12:36 | 13:35 | 14:05 | 14:36 | 15:35 | 16:06 | | 17:20 |
| Filleigh, Community Primary School (opp) | | | 07:30 | 07:30 | | 08:25 | 08:30 | 09:39 | 10:39 | 11:39 | 12:39 | 13:39 | 14:09 | 14:39 | 15:39 | 16:09 | | 17:24 |
| Stags Head, Sawmills Cross (SE-bound) | | | 07:33 | 07:33 | | 08:26 | 08:31 | 09:40 | 10:40 | 11:40 | 12:40 | 13:40 | 14:10 | 14:40 | 15:40 | 16:10 | | 17:25 |
| Stags Head, Stag's Head (E-bound) | | | | 07:33 | | 08:27 | 08:31 | 09:40 | 10:40 | 11:40 | 12:40 | 13:40 | 14:11 | 14:40 | 15:40 | 16:10 | | 17:25 |
| Stags Head, Hill Nexfor Factory (opp) | | | 07:39 | 07:39 | | | | | | | | | | | | | | |
| Stags Head, Aller Cross (E-bound) | | | | | | 08:30 | 08:34 | 09:42 | 10:42 | 11:42 | 12:42 | 13:42 | 14:15 | 14:42 | 15:42 | 16:12 | | 17:27 |
| South Molton, Pathfields (SE-bound) | 06:18 | 06:53 | | | 07:34 | 08:32 | 08:36 | 09:44 | 10:44 | 11:44 | 12:44 | 13:44 | 14:18 | 14:44 | 15:44 | 16:14 | 17:19 | 17:29 |
| South Molton, Hacche Lane (S-bound) | 06:19 | 06:54 | | | 07:34 | 08:32 | 08:36 | 09:45 | 10:45 | 11:45 | 12:45 | 13:45 | 14:18 | 14:45 | 15:45 | 16:15 | 17:19 | 17:30 |
| South Molton, opp Quince Honey Farm | 06:19 | 06:54 | | | 07:35 | 08:32 | 08:37 | 09:45 | 10:45 | 11:45 | 12:45 | 13:45 | 14:19 | 14:45 | 15:45 | 16:15 | 17:20 | 17:30 |
| South Molton, Broad Street (E-bound) arr | 06:20 | 06:55 | 07:48 | 07:48 | 07:35 | 08:33 | 08:37 | 09:46 | 10:46 | 11:46 | 12:46 | 13:46 | 14:20 | 14:46 | 15:46 | 16:16 | 17:20 | 17:31 |
| South Molton, Broad Street (E-bound) dep | 06:20 | 07:00 | 07:50 | 07:50 | 07:35 | 08:33 | 08:37 | 09:50 | 10:46 | 11:50 | 12:46 | 13:50 | 14:20 | 14:46 | 15:50 | 16:16 | 17:20 | 17:35 |
| South Molton, Police Station (S-bound) | 06:20 | 07:00 | 07:50 | 07:50 | | 08:34 | | 09:50 | | 11:50 | | 13:50 | | | 15:50 | | | 17:35 |
| South Molton, Sainsburys (S-bound) | 06:20 | 07:00 | 07:51 | 07:51 | | 08:36 | | 09:50 | | 11:50 | | 13:50 | | | 15:50 | | | 17:35 |

| | | | | | | | | | | | | | | |
|---|-------|-------|-------|-------|--|-------|-------|-------|-------|-------|-------|-------|--|-------|
| Alswear, Crooked Oaks (SE-bound) | 06:25 | 07:05 | 07:55 | 07:55 | | | | 09:55 | 11:55 | 13:55 | | 15:55 | | 17:40 |
| Meshaw, Southdown Cross (E-bound) | 06:30 | 07:10 | 08:01 | 08:01 | | | | 10:00 | 12:00 | 14:00 | | 16:00 | | 17:45 |
| Meshaw, opp Garage | 06:31 | 07:11 | 08:01 | 08:01 | | | | 10:01 | 12:01 | 14:01 | | 16:01 | | 17:46 |
| Witheridge, The Mitre Inn (SE-bound) | 06:43 | 07:23 | 08:13 | 08:13 | | | | 10:13 | 12:13 | 14:13 | | 16:13 | | 17:58 |
| Witheridge, School (S-bound) | 06:43 | 07:23 | 08:14 | 08:14 | | | | 10:13 | 12:13 | 14:13 | | 16:13 | | 17:58 |
| Witheridge, Lakelands Close (S-bound) | 06:43 | 07:23 | 08:14 | 08:14 | | | | 10:13 | 12:13 | 14:13 | | 16:13 | | 17:58 |
| Nomansland, Mount Pleasant Inn (E-bound) | 06:49 | 07:29 | 08:19 | 08:19 | | | | 10:19 | 12:19 | 14:19 | | 16:19 | | 18:04 |
| Cruwys Morchard, Page's Cross (E-bound) | 06:54 | 07:34 | 08:24 | 08:24 | | | | 10:24 | 12:24 | 14:24 | | 16:24 | | 18:09 |
| Witleigh, Post Box (NE-bound) | 07:00 | 07:40 | 08:30 | 08:30 | | | | 10:30 | 12:30 | 14:30 | | 16:30 | | 18:15 |
| Cotteylands, Red Cross Centre (SE-bound) | 07:06 | 07:46 | 08:36 | 08:38 | | | | 10:36 | 12:36 | 14:36 | | 16:36 | | 18:21 |
| Cotteylands, Tiverton & District Hospital (NE-bound) | 07:06 | 07:46 | 08:36 | 08:38 | | | | 10:36 | 12:36 | 14:36 | | 16:36 | | 18:21 |
| Tiverton, Tiverton Petroc College (NW-bound) | | | | 08:40 | | | | | | | | | | |
| Tiverton, Tiverton Petroc College (NE-bound) | | | | 08:40 | | | | | | | | | | |
| Tiverton, Castle Street (E-bound) | 07:07 | 07:47 | 08:38 | 08:42 | | | | 10:37 | 12:37 | 14:37 | | 16:37 | | 18:22 |
| Tiverton, Clock Tower (E-bound) | 07:08 | 07:48 | 08:39 | 08:43 | | | | 10:38 | 12:38 | 14:38 | | 16:38 | | 18:23 |
| Tiverton, Bus Station (Departures) arr | 07:10 | 07:50 | 08:40 | 08:45 | | | | 10:40 | 12:40 | 14:40 | | 16:40 | | 18:25 |
| Tiverton, Bus Station (Departures) dep | 07:15 | 07:55 | | | | | | 10:42 | 12:42 | 14:45 | | 16:45 | | 18:30 |
| Cotteylands, Howden Road (S-bound) | 07:16 | 07:56 | | | | | | 10:43 | 12:43 | 14:46 | | 16:46 | | 18:31 |
| Cotteylands, opp The Walronds | 07:16 | 07:56 | | | | | | 10:43 | 12:43 | 14:46 | | 16:46 | | 18:31 |
| Cotteylands, opp Ashley Rise | 07:17 | 07:57 | | | | | | 10:44 | 12:44 | 14:47 | | 16:47 | | 18:32 |
| Bickleigh, East Barton (SW-bound) | 07:22 | 08:02 | | | | | | 10:49 | 12:49 | 14:52 | | 16:52 | | 18:37 |
| Bickleigh, Bickleigh Bridge (SW-bound) | 07:24 | 08:04 | | | | | | 10:51 | 12:51 | 14:54 | | 16:54 | | 18:39 |
| Bickleigh, Bickleigh Village (S-bound) | 07:24 | 08:04 | | | | | | 10:51 | 12:51 | 14:54 | | 16:54 | | 18:39 |
| Up Exe, Up Exe Turn (S-bound) | 07:30 | 08:10 | | | | | | 10:57 | 12:57 | 15:00 | | 17:00 | | 18:45 |
| Silverton, opp Ruffwell Hotel | 07:31 | 08:11 | | | | | | 10:58 | 12:58 | 15:01 | | 17:01 | | 18:46 |
| Rewe, Shelter (SW-bound) | 07:33 | 08:13 | | | | | | 11:00 | 13:00 | 15:03 | | 17:03 | | 18:48 |
| Rewe, Church (SW-bound) | 07:34 | 08:14 | | | | | | 11:01 | 13:01 | 15:04 | | 17:04 | | 18:49 |
| Stoke Canon, opp Post Office opp | 07:37 | 08:17 | | | | | | 11:04 | 13:04 | 15:07 | | 17:07 | | 18:52 |
| Stoke Canon, Lower Bridge Cottages (S-bound) | 07:37 | 08:17 | | | | | | 11:04 | 13:04 | 15:07 | | 17:07 | | 18:52 |
| Stoke Canon, Stoke Canon Mill (SW-bound) | 07:37 | 08:17 | | | | | | 11:04 | 13:04 | 15:07 | | 17:07 | | 18:52 |
| Duryard, Cowley Bridge (S-bound) | 07:42 | 08:22 | | | | | | 11:09 | 13:09 | 15:12 | | 17:12 | | 18:57 |
| Duryard, West Garth Road (S-bound) | 07:43 | 08:23 | | | | | | 11:10 | 13:10 | 15:12 | | 17:12 | | 18:57 |
| Duryard, Thomas Hall (S-bound) | 07:43 | 08:23 | | | | | | 11:10 | 13:10 | 15:13 | | 17:13 | | 18:58 |
| Duryard, Lower Argyll Road (S-bound) | 07:45 | 08:25 | | | | | | 11:12 | 13:12 | 15:14 | | 17:14 | | 18:59 |
| Red Cow, Birks Grange (S-bound) | 07:47 | 08:27 | | | | | | 11:13 | 13:13 | 15:15 | | 17:15 | | 19:00 |
| Red Cow, Kilbarran Rise (S-bound) | 07:47 | 08:27 | | | | | | 11:14 | 13:14 | 15:16 | | 17:16 | | 19:01 |
| Pennsylvania, Streatham Drive (SE-bound) | 07:49 | 08:29 | | | | | | 11:15 | 13:15 | 15:16 | | 17:16 | | 19:01 |
| St Davids, The Imperial (S-bound) | 07:49 | 08:29 | | | | | | 11:16 | 13:16 | 15:17 | | 17:17 | | 19:02 |
| Exeter City Centre, College (SE-bound) | 07:50 | 08:30 | | | | | | 11:17 | 13:17 | 15:18 | | 17:18 | | 19:03 |
| Exeter City Centre, New North Road (E-bound) | 07:52 | 08:32 | | | | | | 11:19 | 13:19 | 15:19 | | 17:19 | | 19:04 |
| Exeter City Centre, Portland House (Stop 35) | 07:54 | 08:34 | | | | | | 11:20 | 13:20 | 15:20 | | 17:20 | | 19:05 |
| Exeter City Centre, St Sidwell's School (SE-bound) | 07:55 | 08:35 | | | | | | 11:21 | 13:21 | 15:21 | | 17:21 | | 19:06 |
| Exeter City Centre, Bampfylde Street (Stop 34) | 07:57 | 08:37 | | | | | | 11:23 | 13:23 | 15:22 | | 17:22 | | 19:07 |
| Exeter City Centre, Bus Station (Stand 10) arr | 07:58 | 08:38 | | | | | | 11:24 | 13:24 | 15:23 | | 17:23 | | 19:08 |
| South Molton, Bowling Club (W-bound) | | | | | | 08:40 | | | | | | | | |
| South Molton, Community College (S-bound) arr | | | | | | 08:41 | | | | | | | | |
| South Molton, Mill on the Mole (SE-bound) | | | | | | | 08:39 | 10:48 | 12:48 | 14:22 | 14:48 | 16:18 | | |
| arr | | | | | | | 08:40 | 10:49 | 12:49 | 14:23 | 14:49 | 16:19 | | |

[illegible]

| | | | | | | |
|---|--------------|--------------|--------------|--------------|--------------|--------------|
| Roundswell, Gratton Way (E-bound) | dep | | | | | |
| Roundswell, Grange Avenue (NE-bound) | | | | | | |
| Sticklepath, Old Torrington Road (N-bound) | | | | | | |
| Sticklepath, Stafford (NE-bound) | | | | | | |
| Sticklepath, High Wall (W-bound) | | | | | | |
| Barnstaple, Sticklepath Terrace (NE-bound) | | | | | | |
| Barnstaple, Bus Station (Stand H) | 17:00 | 17:15 | 17:35 | 18:15 | 19:15 | |
| Barnstaple, Ashleigh Road (SE-bound) | 17:00 | 17:16 | 17:35 | 18:15 | 19:16 | |
| Barnstaple, Portmarsh Lane (W-bound) | 17:01 | 17:16 | 17:36 | 18:16 | 19:16 | |
| Barnstaple, Gloster Road (SW-bound) | 17:01 | 17:17 | 17:36 | 18:16 | 19:17 | |
| Newport, Portland Street (SE-bound) | 17:03 | 17:18 | 17:38 | 18:18 | 19:18 | |
| Newport, Rose and Crown Mews (SE-bound) | 17:03 | 17:18 | 17:38 | 18:18 | 19:18 | |
| Newport, Litchdon Health Centre (SE-bound) | 17:04 | 17:19 | 17:39 | 18:19 | 19:19 | |
| Newport, St Josephs Close (SE-bound) | 17:05 | 17:20 | 17:40 | 18:20 | 19:20 | |
| Newport, Sandford Close (E-bound) | 17:06 | 17:21 | 17:41 | 18:21 | 19:21 | |
| Landkey Newland, Jon Beer Auto Services (E-bound) | 17:07 | 17:22 | 17:42 | 18:22 | 19:22 | |
| Landkey Newland, Mount View (E-bound) | 17:08 | 17:23 | 17:43 | 18:23 | 19:23 | |
| Landkey Newland, Top of Landkey (SE-bound) | 17:10 | 17:25 | 17:45 | 18:25 | 19:25 | |
| Landkey Newland, Vicarage Road (S-bound) | 17:11 | 17:26 | 17:46 | 18:26 | 19:26 | |
| Landkey Newland, opp Landkey School | 17:11 | 17:26 | 17:46 | 18:26 | 19:26 | |
| Landkey Newland, St Keyes Close (S-bound) | 17:11 | 17:26 | 17:46 | 18:26 | 19:26 | |
| Landkey Newland, Castle Inn (SE-bound) | 17:12 | 17:27 | 17:47 | 18:27 | 19:27 | |
| Landkey Newland, Bridge (SE-bound) | 17:13 | 17:28 | 17:48 | 18:28 | 19:28 | |
| Swimbridge Newland, Post Box (SE-bound) | 17:13 | 17:28 | 17:48 | 18:28 | 19:28 | |
| Swimbridge, Marsh Cross (SE-bound) | 17:15 | 17:30 | 17:50 | 18:30 | 19:30 | |
| Swimbridge, opp Hooda Close | | | | | | |
| Swimbridge, Bridge (SE-bound) | 17:17 | 17:32 | 17:52 | 18:32 | 19:32 | |
| Swimbridge, The Orchards (E-bound) | 17:17 | 17:32 | 17:52 | 18:32 | 19:32 | |
| Kerscott, Kerscott Hill (E-bound) | 17:19 | 17:34 | 17:54 | 18:34 | 19:34 | |
| Heddon, Farthing Lake Cross (SE-bound) | 17:20 | 17:35 | 17:55 | 18:35 | 19:35 | |
| Filleigh, Community Primary School (opp) | 17:24 | 17:39 | 17:59 | 18:39 | 19:39 | |
| Stags Head, Sawmills Cross (SE-bound) | 17:25 | 17:40 | 18:00 | 18:40 | 19:40 | |
| Stags Head, Stag's Head (E-bound) | 17:25 | 17:40 | 18:00 | 18:40 | 19:40 | |
| Stags Head, Hill Nexfor Factory (opp) | | | | | | |
| Stags Head, Aller Cross (E-bound) | 17:27 | 17:42 | 18:02 | 18:42 | 19:42 | |
| South Molton, Pathfields (SE-bound) | 17:29 | 17:44 | 18:04 | 18:44 | 19:44 | |
| South Molton, Hacche Lane (S-bound) | 17:30 | 17:45 | 18:05 | 18:45 | 19:45 | |
| South Molton, opp Quince Honey Farm | 17:30 | 17:45 | 18:05 | 18:45 | 19:45 | |
| South Molton, Broad Street (E-bound) | arr | 17:31 | 17:46 | 18:06 | 18:46 | 19:46 |
| South Molton, Broad Street (E-bound) | dep | 17:35 | 17:46 | 18:10 | 18:50 | 19:46 |
| South Molton, Police Station (S-bound) | 17:35 | | 18:10 | 18:50 | | |
| South Molton, Sainsburys (S-bound) | 17:35 | | 18:10 | 18:50 | | |
| Alswear, Crooked Oaks (SE-bound) | 17:40 | | 18:15 | 18:55 | | |
| Meshaw, Southdown Cross (E-bound) | 17:45 | | 18:20 | 19:00 | | |
| Meshaw, opp Garage | 17:46 | | 18:21 | 19:01 | | |
| Witheridge, The Mitre Inn (SE-bound) | 17:58 | | 18:33 | 19:13 | | |
| Witheridge, School (S-bound) | 17:58 | | 18:33 | 19:13 | | |

| | | | | |
|--|--------------|--------------|--------------|-----|
| Witheridge, Lakelands Close (S-bound) | 17:58 | 18:33 | 19:13 | |
| Nomansland, Mount Pleasant Inn (E-bound) | 18:04 | 18:39 | 19:19 | |
| Cruwys Morchard, Page's Cross (E-bound) | 18:09 | 18:44 | 19:24 | |
| Witleigh, Post Box (NE-bound) | 18:15 | 18:50 | 19:30 | |
| Cotteylands, Red Cross Centre (SE-bound) | 18:21 | 18:56 | 19:35 | |
| Cotteylands, Tiverton & District Hospital (NE-bound) | 18:21 | 18:56 | 19:35 | |
| Tiverton, Tiverton Petroc College (NW-bound) | | | | |
| Tiverton, Tiverton Petroc College (NE-bound) | | | | |
| Tiverton, Castle Street (E-bound) | 18:22 | 18:57 | 19:37 | |
| Tiverton, Clock Tower (E-bound) | 18:23 | 18:58 | 19:37 | |
| Tiverton, Bus Station (Departures) <i>arr</i> | 18:25 | 19:00 | 19:39 | |
| Tiverton, Bus Station (Departures) <i>dep</i> | 18:30 | 19:40 | | |
| Cotteylands, Howden Road (S-bound) | 18:31 | 19:41 | | |
| Cotteylands, opp The Walronds | 18:31 | 19:41 | | |
| Cotteylands, opp Ashley Rise | 18:32 | 19:42 | | |
| Bickleigh, East Barton (SW-bound) | 18:37 | 19:47 | | |
| Bickleigh, Bickleigh Bridge (SW-bound) | 18:39 | 19:49 | | |
| Bickleigh, Bickleigh Village (S-bound) | 18:39 | 19:49 | | |
| Up Exe, Up Exe Turn (S-bound) | 18:45 | 19:54 | | |
| Silverton, opp Ruffwell Hotel | 18:46 | 19:55 | | |
| Rewe, Shelter (SW-bound) | 18:48 | 19:57 | | |
| Rewe, Church (SW-bound) | 18:49 | 19:58 | | |
| Stoke Canon, opp Post Office opp | 18:52 | 20:01 | | |
| Stoke Canon, Lower Bridge Cottages (S-bound) | 18:52 | 20:01 | | |
| Stoke Canon, Stoke Canon Mill (SW-bound) | 18:52 | 20:01 | | |
| Duryard, Cowley Bridge (S-bound) | 18:57 | 20:06 | | |
| Duryard, West Garth Road (S-bound) | 18:57 | 20:06 | | |
| Duryard, Thomas Hall (S-bound) | 18:58 | 20:07 | | |
| Duryard, Lower Argyll Road (S-bound) | 18:59 | 20:07 | | |
| Red Cow, Birks Grange (S-bound) | 19:00 | 20:08 | | |
| Red Cow, Kilbarran Rise (S-bound) | 19:01 | 20:09 | | |
| Pennsylvania, Streatham Drive (SE-bound) | 19:01 | 20:09 | | |
| St Davids, The Imperial (S-bound) | 19:02 | 20:10 | | |
| Exeter City Centre, College (SE-bound) | 19:03 | 20:10 | | |
| Exeter City Centre, New North Road (E-bound) | 19:04 | 20:11 | | |
| Exeter City Centre, Portland House (Stop 35) | 19:05 | 20:12 | | |
| Exeter City Centre, St Sidwell's School (SE-bound) | 19:06 | 20:13 | | |
| Exeter City Centre, Bampfylde Street (Stop 34) | 19:07 | 20:14 | | |
| Exeter City Centre, Bus Station (Stand 10) <i>arr</i> | 19:08 | 20:15 | | |
| South Molton, Bowling Club (W-bound) | | | | |
| South Molton, Community College (S-bound) <i>arr</i> | | | | |
| South Molton, Mill on the Mole (SE-bound) | 17:48 | 19:48 | | |
| South Molton, Mill On the Mole (SW-bound) <i>arr</i> | 17:49 | 19:49 | | |
| South Molton, Pathfield Industrial Estate (NE-bound) | | | | |
| North Molton, Square (W-bound) <i>arr</i> | | | | |
| Notes | [2] | [1] | [1] | [1] |

[1] Runs on Mondays to Fridays

[2] Doesn't run on Monday (Mon 31-Oct-2022)

[3] Only runs on Monday (Mon 31-Oct-2022)

Compiled from data for the period Tue 25-Oct-2022 to Mon 31-Oct-2022. Times not in bold are estimated by using the distance between the stops.

Saturdays

| Barnstaple, Bus Station (Stand H) | dep | 06:00 | 06:35 | 07:05 | 08:05 | 09:15 | 10:15 | 11:15 | 12:15 | 13:15 | 14:15 | 15:15 | 15:45 | 17:00 | 17:15 | 17:35 | 18:15 | 19:15 |
|---|-----|-------|-------|-------|-------|-------|-------|-------|-------|-------|-------|-------|-------|-------|-------|-------|-------|-------|
| Barnstaple, Ashleigh Road (SE-bound) | | 06:00 | 06:35 | 07:06 | 08:06 | 09:15 | 10:16 | 11:15 | 12:16 | 13:15 | 14:16 | 15:15 | 15:46 | 17:00 | 17:16 | 17:35 | 18:15 | 19:16 |
| Barnstaple, Portmarsh Lane (W-bound) | | | | 07:06 | 08:06 | 09:16 | 10:16 | 11:16 | 12:16 | 13:16 | 14:16 | 15:16 | 15:46 | 17:01 | 17:16 | 17:36 | 18:16 | 19:16 |
| Barnstaple, Gloster Road (SW-bound) | | | | 07:07 | 08:07 | 09:16 | 10:17 | 11:16 | 12:17 | 13:16 | 14:17 | 15:16 | 15:47 | 17:01 | 17:17 | 17:36 | 18:16 | 19:17 |
| Newport, Portland Street (SE-bound) | | | | 07:08 | 08:08 | 09:18 | 10:18 | 11:18 | 12:18 | 13:18 | 14:18 | 15:18 | 15:48 | 17:03 | 17:18 | 17:38 | 18:18 | 19:18 |
| Newport, Rose and Crown Mews (SE-bound) | | | | 07:09 | 08:09 | 09:18 | 10:18 | 11:18 | 12:18 | 13:18 | 14:18 | 15:18 | 15:48 | 17:03 | 17:18 | 17:38 | 18:18 | 19:18 |
| Newport, Litchdon Health Centre (SE-bound) | | | | 07:09 | 08:09 | 09:19 | 10:19 | 11:19 | 12:19 | 13:19 | 14:19 | 15:19 | 15:49 | 17:04 | 17:19 | 17:39 | 18:19 | 19:19 |
| Newport, St Josephs Close (SE-bound) | | | | 07:10 | 08:10 | 09:20 | 10:20 | 11:20 | 12:20 | 13:20 | 14:20 | 15:20 | 15:50 | 17:05 | 17:20 | 17:40 | 18:20 | 19:20 |
| Newport, Sandford Close (E-bound) | | | | 07:11 | 08:11 | 09:21 | 10:21 | 11:21 | 12:21 | 13:21 | 14:21 | 15:21 | 15:51 | 17:06 | 17:21 | 17:41 | 18:21 | 19:21 |
| Landkey Newland, Jon Beer Auto Services (E-bound) | | | | 07:12 | 08:12 | 09:22 | 10:22 | 11:22 | 12:22 | 13:22 | 14:22 | 15:22 | 15:52 | 17:07 | 17:22 | 17:42 | 18:22 | 19:22 |
| Landkey Newland, Mount View (E-bound) | | | | 07:14 | 08:14 | 09:23 | 10:23 | 11:23 | 12:23 | 13:23 | 14:23 | 15:23 | 15:53 | 17:08 | 17:23 | 17:43 | 18:23 | 19:23 |
| Landkey Newland, Top of Landkey (SE-bound) | | | | 07:16 | 08:16 | 09:25 | 10:25 | 11:25 | 12:25 | 13:25 | 14:25 | 15:25 | 15:55 | 17:10 | 17:25 | 17:45 | 18:25 | 19:25 |
| Landkey Newland, Vicarage Road (S-bound) | | | | 07:17 | 08:17 | 09:26 | 10:26 | 11:26 | 12:26 | 13:26 | 14:26 | 15:26 | 15:56 | 17:11 | 17:26 | 17:46 | 18:26 | 19:26 |
| Landkey Newland, opp Landkey School | | | | 07:17 | 08:17 | 09:26 | 10:26 | 11:26 | 12:26 | 13:26 | 14:26 | 15:26 | 15:56 | 17:11 | 17:26 | 17:46 | 18:26 | 19:26 |
| Landkey Newland, St Keyes Close (S-bound) | | | | 07:17 | 08:17 | 09:26 | 10:26 | 11:26 | 12:26 | 13:26 | 14:26 | 15:26 | 15:56 | 17:11 | 17:26 | 17:46 | 18:26 | 19:26 |
| Landkey Newland, Castle Inn (SE-bound) | | | | 07:18 | 08:17 | 09:27 | 10:27 | 11:27 | 12:27 | 13:27 | 14:27 | 15:27 | 15:57 | 17:12 | 17:27 | 17:47 | 18:27 | 19:27 |
| Landkey Newland, Bridge (SE-bound) | | | | 07:19 | 08:18 | 09:28 | 10:28 | 11:28 | 12:28 | 13:28 | 14:28 | 15:28 | 15:58 | 17:13 | 17:28 | 17:48 | 18:28 | 19:28 |
| Swimbridge Newland, Post Box (SE-bound) | | | | 07:19 | 08:18 | 09:28 | 10:28 | 11:28 | 12:28 | 13:28 | 14:28 | 15:28 | 15:58 | 17:13 | 17:28 | 17:48 | 18:28 | 19:28 |
| Swimbridge, Marsh Cross (SE-bound) | | | | 07:21 | 08:20 | 09:30 | 10:30 | 11:30 | 12:30 | 13:30 | 14:30 | 15:30 | 16:00 | 17:15 | 17:30 | 17:50 | 18:30 | 19:30 |
| Swimbridge, opp Hooda Close | | | | | | | 10:32 | | 12:32 | | 14:32 | | 16:02 | | | | | |
| Swimbridge, Bridge (SE-bound) | | | | 07:23 | 08:22 | 09:32 | 10:34 | 11:32 | 12:34 | 13:32 | 14:34 | 15:32 | 16:04 | 17:17 | 17:32 | 17:52 | 18:32 | 19:32 |
| Swimbridge, The Orchards (E-bound) | | | | 07:23 | 08:22 | 09:32 | 10:34 | 11:32 | 12:34 | 13:32 | 14:34 | 15:32 | 16:04 | 17:17 | 17:32 | 17:52 | 18:32 | 19:32 |
| Kerscott, Kerscott Hill (E-bound) | | | | 07:25 | 08:24 | 09:34 | 10:35 | 11:34 | 12:35 | 13:34 | 14:35 | 15:34 | 16:05 | 17:19 | 17:34 | 17:54 | 18:34 | 19:34 |
| Heddon, Farthing Lake Cross (SE-bound) | | | | 07:26 | 08:25 | 09:35 | 10:36 | 11:35 | 12:36 | 13:35 | 14:36 | 15:35 | 16:06 | 17:20 | 17:35 | 17:55 | 18:35 | 19:35 |
| Filleigh, Community Primary School (opp) | | | | 07:30 | 08:29 | 09:39 | 10:39 | 11:39 | 12:39 | 13:39 | 14:39 | 15:39 | 16:09 | 17:24 | 17:39 | 17:59 | 18:39 | 19:39 |
| Stags Head, Sawmills Cross (SE-bound) | | | | 07:32 | 08:30 | 09:40 | 10:40 | 11:40 | 12:40 | 13:40 | 14:40 | 15:40 | 16:10 | 17:25 | 17:40 | 18:00 | 18:40 | 19:40 |
| Stags Head, Hill Nexfor Factory (opp) | | | | 07:39 | | | | | | | | | | | | | | |
| Stags Head, Stag's Head (E-bound) | | | | | 08:30 | 09:40 | 10:40 | 11:40 | 12:40 | 13:40 | 14:40 | 15:40 | 16:10 | 17:25 | 17:40 | 18:00 | 18:40 | 19:40 |
| Stags Head, Aller Cross (E-bound) | | | | | 08:32 | 09:42 | 10:42 | 11:42 | 12:42 | 13:42 | 14:42 | 15:42 | 16:12 | 17:27 | 17:42 | 18:02 | 18:42 | 19:42 |
| South Molton, Pathfields (SE-bound) | | 06:18 | 06:53 | | 08:34 | 09:44 | 10:44 | 11:44 | 12:44 | 13:44 | 14:44 | 15:44 | 16:14 | 17:29 | 17:44 | 18:04 | 18:44 | 19:44 |
| South Molton, Hacche Lane (S-bound) | | 06:19 | 06:54 | | 08:35 | 09:45 | 10:45 | 11:45 | 12:45 | 13:45 | 14:45 | 15:45 | 16:15 | 17:30 | 17:45 | 18:05 | 18:45 | 19:45 |
| South Molton, opp Quince Honey Farm | | 06:19 | 06:54 | | 08:35 | 09:45 | 10:45 | 11:45 | 12:45 | 13:45 | 14:45 | 15:45 | 16:15 | 17:30 | 17:45 | 18:05 | 18:45 | 19:45 |
| South Molton, Broad Street (E-bound) | arr | 06:20 | 06:55 | 07:46 | 08:36 | 09:46 | 10:46 | 11:46 | 12:46 | 13:46 | 14:46 | 15:46 | 16:16 | 17:31 | 17:46 | 18:06 | 18:46 | 19:46 |
| South Molton, Broad Street (E-bound) | dep | 06:20 | 07:00 | 07:50 | 08:36 | 09:50 | 10:46 | 11:50 | 12:46 | 13:50 | 14:46 | 15:50 | 16:16 | 17:35 | 17:46 | 18:10 | 18:50 | 19:46 |
| South Molton, Police Station (S-bound) | | 06:20 | 07:00 | 07:50 | | 09:50 | | 11:50 | | 13:50 | | 15:50 | | 17:35 | | 18:10 | 18:50 | |
| South Molton, Sainsburys (S-bound) | | 06:20 | 07:00 | 07:50 | | 09:50 | | 11:50 | | 13:50 | | 15:50 | | 17:35 | | 18:10 | 18:50 | |
| Alswear, Crooked Oaks (SE-bound) | | 06:25 | 07:05 | 07:55 | | 09:55 | | 11:55 | | 13:55 | | 15:55 | | 17:40 | | 18:15 | 18:55 | |
| Meshaw, Southdown Cross (E-bound) | | 06:30 | 07:10 | 08:00 | | 10:00 | | 12:00 | | 14:00 | | 16:00 | | 17:45 | | 18:20 | 19:00 | |
| Meshaw, opp Garage | | 06:31 | 07:11 | 08:01 | | 10:01 | | 12:01 | | 14:01 | | 16:01 | | 17:46 | | 18:21 | 19:01 | |
| Witheridge, The Mitre Inn (SE-bound) | | 06:43 | 07:23 | 08:13 | | 10:13 | | 12:13 | | 14:13 | | 16:13 | | 17:58 | | 18:33 | 19:13 | |
| Witheridge, School (S-bound) | | 06:43 | 07:23 | 08:13 | | 10:13 | | 12:13 | | 14:13 | | 16:13 | | 17:58 | | 18:33 | 19:13 | |
| Witheridge, Lakelands Close (S-bound) | | 06:43 | 07:23 | 08:13 | | 10:13 | | 12:13 | | 14:13 | | 16:13 | | 17:58 | | 18:33 | 19:13 | |

| | | | | | | | | | | |
|---|--------------|--------------|--------------|--------------|--------------|--------------|--------------|--------------|--------------|--------------|
| Nomansland, Mount Pleasant Inn (E-bound) | 06:49 | 07:29 | 08:19 | 10:19 | 12:19 | 14:19 | 16:19 | 18:04 | 18:39 | 19:19 |
| Cruwys Morchard, Page's Cross (E-bound) | 06:54 | 07:34 | 08:24 | 10:24 | 12:24 | 14:24 | 16:24 | 18:09 | 18:44 | 19:24 |
| Withleigh, Post Box (NE-bound) | 07:00 | 07:40 | 08:30 | 10:30 | 12:30 | 14:30 | 16:30 | 18:15 | 18:50 | 19:30 |
| Cotteylands, Red Cross Centre (SE-bound) | 07:06 | 07:46 | 08:36 | 10:36 | 12:36 | 14:36 | 16:36 | 18:21 | 18:56 | 19:35 |
| Cotteylands, Tiverton & District Hospital (NE-bound) | 07:06 | 07:46 | 08:36 | 10:36 | 12:36 | 14:36 | 16:36 | 18:21 | 18:56 | 19:35 |
| Tiverton, Castle Street (E-bound) | 07:07 | 07:47 | 08:37 | 10:37 | 12:37 | 14:37 | 16:37 | 18:22 | 18:57 | 19:37 |
| Tiverton, Clock Tower (E-bound) | 07:08 | 07:48 | 08:38 | 10:38 | 12:38 | 14:38 | 16:38 | 18:23 | 18:58 | 19:37 |
| Tiverton, Bus Station (Departures) arr | 07:10 | 07:50 | 08:40 | 10:40 | 12:40 | 14:40 | 16:40 | 18:25 | 19:00 | 19:39 |
| Tiverton, Bus Station (Departures) dep | 07:15 | 07:55 | | 10:42 | 12:45 | 14:45 | 16:45 | 18:30 | | 19:40 |
| Cotteylands, Howden Road (S-bound) | 07:16 | 07:56 | | 10:43 | 12:46 | 14:46 | 16:46 | 18:31 | | 19:41 |
| Cotteylands, opp The Walronds | 07:16 | 07:56 | | 10:43 | 12:46 | 14:46 | 16:46 | 18:31 | | 19:41 |
| Cotteylands, opp Ashley Rise | 07:17 | 07:57 | | 10:44 | 12:47 | 14:47 | 16:47 | 18:32 | | 19:42 |
| Bickleigh, East Barton (SW-bound) | 07:22 | 08:02 | | 10:49 | 12:52 | 14:52 | 16:52 | 18:37 | | 19:47 |
| Bickleigh, Bickleigh Bridge (SW-bound) | 07:24 | 08:04 | | 10:51 | 12:54 | 14:54 | 16:54 | 18:39 | | 19:49 |
| Bickleigh, Bickleigh Village (S-bound) | 07:24 | 08:04 | | 10:51 | 12:54 | 14:54 | 16:54 | 18:39 | | 19:49 |
| Up Exe, Up Exe Turn (S-bound) | 07:30 | 08:10 | | 10:57 | 13:00 | 15:00 | 17:00 | 18:45 | | 19:54 |
| Silverton, opp Ruffwell Hotel | 07:31 | 08:11 | | 10:58 | 13:01 | 15:01 | 17:01 | 18:46 | | 19:55 |
| Rewe, Shelter (SW-bound) | 07:33 | 08:13 | | 11:00 | 13:03 | 15:03 | 17:03 | 18:48 | | 19:57 |
| Rewe, Church (SW-bound) | 07:34 | 08:14 | | 11:01 | 13:04 | 15:04 | 17:04 | 18:49 | | 19:58 |
| Stoke Canon, opp Post Office opp | 07:37 | 08:17 | | 11:04 | 13:07 | 15:07 | 17:07 | 18:52 | | 20:01 |
| Stoke Canon, Lower Bridge Cottages (S-bound) | 07:37 | 08:17 | | 11:04 | 13:07 | 15:07 | 17:07 | 18:52 | | 20:01 |
| Stoke Canon, Stoke Canon Mill (SW-bound) | 07:37 | 08:17 | | 11:04 | 13:07 | 15:07 | 17:07 | 18:52 | | 20:01 |
| Duryard, Cowley Bridge (S-bound) | 07:42 | 08:22 | | 11:09 | 13:12 | 15:12 | 17:12 | 18:57 | | 20:06 |
| Duryard, West Garth Road (S-bound) | 07:43 | 08:23 | | 11:10 | 13:12 | 15:12 | 17:12 | 18:57 | | 20:06 |
| Duryard, Thomas Hall (S-bound) | 07:43 | 08:23 | | 11:10 | 13:13 | 15:13 | 17:13 | 18:58 | | 20:07 |
| Duryard, Lower Argyll Road (S-bound) | 07:45 | 08:25 | | 11:12 | 13:14 | 15:14 | 17:14 | 18:59 | | 20:08 |
| Red Cow, Birks Grange (S-bound) | 07:47 | 08:27 | | 11:13 | 13:15 | 15:15 | 17:15 | 19:00 | | 20:09 |
| Red Cow, Kilbarran Rise (S-bound) | 07:47 | 08:27 | | 11:14 | 13:16 | 15:16 | 17:16 | 19:01 | | 20:10 |
| Pennsylvania, Streatham Drive (SE-bound) | 07:49 | 08:29 | | 11:15 | 13:16 | 15:16 | 17:16 | 19:01 | | 20:10 |
| St Davids, The Imperial (S-bound) | 07:49 | 08:29 | | 11:16 | 13:17 | 15:17 | 17:17 | 19:02 | | 20:11 |
| Exeter City Centre, College (SE-bound) | 07:50 | 08:30 | | 11:17 | 13:18 | 15:18 | 17:18 | 19:03 | | 20:12 |
| Exeter City Centre, New North Road (E-bound) | 07:52 | 08:32 | | 11:19 | 13:19 | 15:19 | 17:19 | 19:04 | | 20:13 |
| Exeter City Centre, Portland House (Stop 35) | 07:54 | 08:34 | | 11:20 | 13:20 | 15:20 | 17:20 | 19:05 | | 20:14 |
| Exeter City Centre, St Sidwell's School (SE-bound) | 07:55 | 08:35 | | 11:21 | 13:21 | 15:21 | 17:21 | 19:06 | | 20:15 |
| Exeter City Centre, Bampfylde Street (Stop 34) | 07:57 | 08:37 | | 11:23 | 13:22 | 15:22 | 17:22 | 19:07 | | 20:16 |
| Exeter City Centre, Bus Station (Stand 10) arr | 07:58 | 08:38 | | 11:24 | 13:23 | 15:23 | 17:23 | 19:08 | | 20:17 |
| South Molton, Mill on the Mole (SE-bound) | | | 08:38 | 10:48 | 12:48 | 14:48 | 16:18 | 17:48 | | 19:48 |
| South Molton, Mill On the Mole (SW-bound) arr | | | 08:39 | 10:49 | 12:49 | 14:49 | 16:19 | 17:49 | | 19:49 |

Compiled from data for the period Tue 25-Oct-2022 to Mon 31-Oct-2022. Times not in bold are estimated by using the distance between the stops.

Mondays to Fridays

| Exeter City Centre, Bus Station (Stand 10) dep | 08:30 | 10:00 | 12:00 | 14:00 | 16:00 |
|--|--------------------|--------------|--------------|--------------|--------------|
| Exeter City Centre, Paris Street (Stop 16) | 08:31 | 10:01 | 12:01 | 14:01 | 16:01 |
| Exeter City Centre, New North Road (Stop 28) | 08:31 | 10:01 | 12:01 | 14:01 | 16:01 |
| Exeter City Centre, Prison (W-bound) | 08:32 | 10:02 | 12:02 | 14:02 | 16:02 |
| St Davids, The Imperial (N-bound) | 08:33 | 10:03 | 12:03 | 14:03 | 16:03 |
| Red Cow, Harefield Close (N-bound) | 08:34 | 10:04 | 12:04 | 14:04 | 16:04 |
| Red Cow, Birks Grange (N-bound) | 08:35 | 10:05 | 12:05 | 14:05 | 16:05 |
| Duryard, Lower Argyll Road (N-bound) | 08:36 | 10:06 | 12:06 | 14:06 | 16:06 |
| Duryard, Apparelmaster (N-bound) | 08:36 | 10:06 | 12:06 | 14:06 | 16:06 |
| Duryard, West Garth Road (N-bound) | 08:37 | 10:07 | 12:07 | 14:07 | 16:07 |
| Duryard, Cowley Bridge (N-bound) | 08:38 | 10:08 | 12:08 | 14:08 | 16:08 |
| Stoke Canon, Stoke Canon Mill (NE-bound) | 08:41 | 10:11 | 12:11 | 14:11 | 16:11 |
| Stoke Canon, opp Lower Bridge Cottages | 08:42 | 10:12 | 12:12 | 14:12 | 16:12 |
| Stoke Canon, Post Office (NE-bound) | 08:43 | 10:13 | 12:13 | 14:13 | 16:13 |
| Stoke Canon, Hawthorn Cottages (NE-bound) | | | | | |
| Rewe, opp Church | 08:46 | 10:16 | 12:16 | 14:16 | 16:16 |
| Rewe, Green Lane (NE-bound) | 08:46 | 10:16 | 12:16 | 14:16 | 16:16 |
| Rewe, Heazille Cottage (N-bound) | 08:47 | 10:17 | 12:17 | 14:17 | 16:17 |
| Silverton, Ruffwell Hotel (W-bound) | | | | | |
| Thorverton, Silver Street (NW-bound) | | | | | |
| Thorverton, opp Dolphin | | | | | |
| Thorverton, Bullens Close (N-bound) | | | | | |
| Thorverton, Dolphin (E-bound) | | | | | |
| Thorverton, Silver Street (SE-bound) | | | | | |
| Silverton, Ruffwell Hotel (N-bound) | 08:49 | 10:19 | 12:19 | 14:19 | 16:19 |
| Up Exe, Up Exe Turn (N-bound) | 08:49 | 10:19 | 12:19 | 14:19 | 16:19 |
| Silverton, Coach Road (NE-bound) | | | | | |
| Silverton, Hillcrest (N-bound) | | | | | |
| Silverton, Meadow Lea (S-bound) | | | | | |
| Silverton, Square (W-bound) | | | | | |
| Up Exe, Silverton Turn (N-bound) | 08:50 | 10:20 | 12:20 | 14:20 | 16:20 |
| Bickleigh, Bickleigh Village (N-bound) | 08:55 | 10:25 | 12:25 | 14:25 | 16:25 |
| Bickleigh, Bickleigh Bridge (NE-bound) | 08:56 | 10:26 | 12:26 | 14:26 | 16:26 |
| Bickleigh, East Barton (NE-bound) | 08:57 | 10:27 | 12:27 | 14:27 | 16:27 |
| Cotterylands, Ashley Rise (N-bound) | 09:03 | 10:33 | 12:33 | 14:33 | 16:33 |
| Cotterylands, The Walronds (NE-bound) | 09:05 | 10:35 | 12:35 | 14:35 | 16:35 |
| Cotterylands, Howden Road (N-bound) | 09:05 | 10:35 | 12:35 | 14:35 | 16:35 |
| Tiverton, Bus Station (Departures) arr | 09:07 | 10:37 | 12:37 | 14:37 | 16:37 |
| Tiverton, Bus Station (Departures) dep | 07:15 07:15 | 09:15 | 10:45 | 12:45 | 14:45 |
| Cotterylands, West Exe South (N-bound) | 07:16 07:16 | 09:16 | 10:46 | 12:46 | 14:46 |
| Cotterylands, St Paul Street (W-bound) | 07:17 07:17 | 09:16 | 10:46 | 12:46 | 14:46 |
| Cotterylands, Leat Meadow (NW-bound) | 07:18 07:18 | 09:17 | 10:47 | 12:47 | 14:47 |

| | | | | | | | | | | | | | | | | | | | | | |
|---|--|--|-------|-------|-------|-------|-------|-------|-------|-------|-------|-------|-------|-------|-------|-------|-------|-------|-------|-------|-------|
| Woburn, West Pass (SW-bound) | | | 07:25 | 07:25 | | | | 09:25 | 10:55 | 12:55 | 14:55 | | | 16:55 | | | | | | | |
| Cruwys Morchard, Page's Cross (W-bound) | | | 07:30 | 07:30 | | | | 09:30 | 11:00 | 13:00 | 15:00 | | | 17:00 | | | | | | | |
| Nomansland, opp Mount Pleasant Inn | | | 07:35 | 07:35 | | | | 09:35 | 11:05 | 13:05 | 15:05 | | | 17:05 | | | | | | | |
| Witheridge, Butts Close (N-bound) | | | 07:39 | 07:39 | | | | 09:39 | 11:09 | 13:09 | 15:09 | | | 17:09 | | | | | | | |
| Witheridge, School (N-bound) | | | 07:39 | 07:39 | | | | 09:39 | 11:09 | 13:09 | 15:09 | | | 17:09 | | | | | | | |
| Witheridge, The Mitre Inn (W-bound) | | | 07:40 | 07:40 | | | | 09:40 | 11:10 | 13:10 | 15:10 | | | 17:10 | | | | | | | |
| Meshaw, Garage (W-bound) | | | 07:50 | 07:50 | | | | 09:50 | 11:20 | 13:20 | 15:20 | | | 17:20 | | | | | | | |
| Meshaw, Southdown Cross (W-bound) | | | 07:50 | 07:50 | | | | 09:50 | 11:20 | 13:20 | 15:20 | | | 17:20 | | | | | | | |
| Alswear, opp Butchers Arms | | | 07:55 | 07:55 | | | | 09:55 | 11:25 | 13:25 | 15:25 | | | 17:25 | | | | | | | |
| South Molton, Exeter Gate (NE-bound) | | | dep | | | | | | | | | | | 15:35 | | | | | | | |
| North Molton, Square (W-bound) | | | dep | | 07:55 | | | | | | | | | | | | | | | | |
| South Molton, Rugby Ground (SW-bound) | | | | | 08:06 | | | | | | | | | | | | | | | | |
| South Molton, Mill On the Mole (SW-bound) | | | dep | 06:45 | | | 08:51 | 09:30 | | 10:51 | | 12:51 | | 14:26 | 14:50 | | 16:20 | | | | |
| South Molton, Sainsburys (N-bound) | | | | 06:47 | 08:00 | 08:00 | | 08:55 | 09:32 | 10:00 | 10:55 | 11:30 | 12:55 | 13:30 | 14:30 | 14:52 | 15:30 | 16:22 | 17:30 | | |
| South Molton, Police Station (N-bound) | | | | 06:48 | 08:01 | 08:01 | | 08:57 | 09:33 | 10:00 | 10:57 | 11:30 | 12:57 | 13:30 | 14:32 | 14:53 | 15:30 | 16:23 | 17:30 | | |
| South Molton, King Street (W-bound) | | | arr | 06:50 | 08:01 | 08:01 | 08:10 | 09:00 | 09:35 | 10:01 | 11:00 | 11:31 | 13:00 | 13:31 | 14:35 | 14:55 | 15:31 | 16:25 | 17:31 | | |
| South Molton, King Street (W-bound) | | | dep | 06:50 | 07:20 | 08:05 | 08:05 | 08:10 | 09:00 | 09:35 | 10:05 | 11:00 | 11:35 | 13:00 | 13:35 | 14:35 | 14:55 | 15:35 | 16:25 | 17:35 | |
| Stags Head, Hill Nexfor Factory (N-bound) | | | | | | | | | | | | | | | | | | 16:32 | | | |
| South Molton, Quince Honey Farm (N-bound) | | | | 06:50 | 07:20 | 08:05 | 08:05 | 08:11 | 09:00 | 09:35 | 10:05 | 11:00 | 11:35 | 13:00 | 13:35 | 14:35 | 14:55 | 15:35 | 15:37 | 17:35 | |
| South Molton, Hacche Lane (N-bound) | | | | 06:50 | 07:20 | 08:06 | 08:06 | 08:11 | 09:00 | 09:35 | 10:05 | 11:00 | 11:35 | 13:01 | 13:35 | 14:35 | 14:55 | 15:35 | 15:37 | 17:35 | |
| South Molton, Pathfields (NW-bound) | | | | 06:51 | 07:21 | 08:06 | 08:06 | 08:11 | 09:01 | 09:36 | 10:06 | 11:01 | 11:36 | 13:02 | 13:36 | 14:36 | 14:56 | 15:36 | 15:38 | 17:36 | |
| Stags Head, Aller Cross (W-bound) | | | | 06:52 | 07:23 | 08:08 | 08:08 | | 09:03 | 09:37 | 10:07 | 11:03 | 11:37 | 13:05 | 13:37 | 14:37 | 14:57 | 15:37 | 15:40 | 17:37 | |
| Stags Head, Stag's Head (opp) | | | | 06:55 | 07:25 | 08:11 | 08:11 | | 09:05 | 09:40 | 10:10 | 11:05 | 11:40 | 13:09 | 13:40 | 14:40 | 15:00 | 15:40 | 15:43 | 17:40 | |
| Stags Head, Sawmills Cross (opp) | | | | 06:55 | 07:25 | 08:11 | 08:11 | | 09:05 | 09:40 | 10:10 | 11:05 | 11:40 | 13:09 | 13:40 | 14:40 | 15:00 | 15:40 | 15:44 | 16:35 | 17:40 |
| Filleigh, Community Primary School (W-bound) | | | | 06:57 | 07:27 | 08:12 | 08:12 | | 09:07 | 09:42 | 10:12 | 11:07 | 11:42 | 13:12 | 13:42 | 14:42 | 15:02 | 15:42 | 15:45 | 16:37 | 17:42 |
| Heddon, Filleigh Garage (NW-bound) | | | | 07:00 | 07:30 | 08:15 | 08:15 | | 09:11 | 09:45 | 10:15 | 11:11 | 11:45 | 13:14 | 13:45 | 14:45 | 15:05 | 15:45 | 15:48 | 16:40 | 17:45 |
| Kerscott, Kerscott Hill (W-bound) | | | | 07:01 | 07:31 | 08:17 | 08:17 | | 09:13 | 09:46 | 10:16 | 11:13 | 11:46 | 13:15 | 13:46 | 14:46 | 15:06 | 15:46 | 15:50 | 16:41 | 17:46 |
| Swimbridge, Dennington Hill (W-bound) | | | | 07:03 | 07:33 | 08:19 | 08:19 | | 09:16 | 09:48 | 10:18 | 11:16 | 11:48 | 13:16 | 13:48 | 14:48 | 15:08 | 15:48 | 15:52 | 16:43 | 17:48 |
| Swimbridge, opp Hooda Close | | | | | | | | | 09:17 | | | 11:17 | | 13:17 | | | | | | | |
| Swimbridge, Bridge (NW-bound) | | | | 07:04 | 07:34 | 08:19 | 08:19 | | 09:19 | 09:49 | 10:19 | 11:19 | 11:49 | 13:19 | 13:49 | 14:49 | 15:09 | 15:49 | 15:52 | 16:44 | 17:49 |
| Swimbridge, Marsh Cross (NW-bound) | | | | 07:05 | 07:35 | 08:21 | 08:21 | | 09:20 | 09:50 | 10:20 | 11:20 | 11:50 | 13:20 | 13:50 | 14:50 | 15:10 | 15:50 | 15:54 | 16:45 | 17:50 |
| Swimbridge, Valley View (NW-bound) | | | | 07:07 | 07:37 | 08:22 | 08:22 | | 09:22 | 09:52 | 10:22 | 11:22 | 11:52 | 13:22 | 13:52 | 14:52 | 15:12 | 15:52 | 15:55 | 16:47 | 17:52 |
| Landkey Newland, Bridge (NW-bound) | | | | 07:08 | 07:38 | 08:23 | 08:23 | | 09:23 | 09:53 | 10:23 | 11:23 | 11:53 | 13:23 | 13:53 | 14:53 | 15:13 | 15:53 | 15:56 | 16:48 | 17:53 |
| Landkey Newland, Village Hall (NW-bound) | | | | 07:08 | 07:38 | 08:23 | 08:23 | | 09:23 | 09:53 | 10:23 | 11:23 | 11:53 | 13:23 | 13:53 | 14:53 | 15:13 | 15:53 | 15:56 | 16:48 | 17:53 |
| Landkey Newland, St Keyes Close (N-bound) | | | | 07:09 | 07:39 | 08:24 | 08:24 | | 09:24 | 09:54 | 10:24 | 11:24 | 11:54 | 13:24 | 13:54 | 14:54 | 15:14 | 15:54 | 15:57 | 16:49 | 17:54 |
| Landkey Newland, Landkey School (NW-bound) | | | | 07:09 | 07:39 | 08:25 | 08:25 | | 09:24 | 09:54 | 10:24 | 11:24 | 11:54 | 13:24 | 13:54 | 14:54 | 15:14 | 15:54 | 15:58 | 16:49 | 17:54 |
| Landkey Newland, Vicarage Road (N-bound) | | | | 07:10 | 07:40 | 08:25 | 08:25 | | 09:25 | 09:55 | 10:25 | 11:25 | 11:55 | 13:25 | 13:55 | 14:55 | 15:15 | 15:55 | 15:58 | 16:50 | 17:55 |
| Landkey Newland, Top of Landkey (N-bound) | | | | 07:10 | 07:40 | 08:25 | 08:25 | | 09:25 | 09:55 | 10:25 | 11:25 | 11:55 | 13:25 | 13:55 | 14:55 | 15:15 | 15:55 | 15:59 | 16:50 | 17:55 |
| Landkey Newland, Mount View (W-bound) | | | | 07:13 | 07:43 | 08:28 | 08:28 | | 09:28 | 09:58 | 10:28 | 11:28 | 11:58 | 13:28 | 13:58 | 14:58 | 15:18 | 15:58 | 16:02 | 16:53 | 17:58 |
| Landkey Newland, Jon Beer Auto Services (W-bound) | | | | 07:14 | 07:44 | 08:28 | 08:28 | | 09:29 | 09:59 | 10:29 | 11:29 | 11:59 | 13:29 | 13:59 | 14:59 | 15:19 | 15:59 | 16:03 | 16:54 | 17:59 |
| Newport, River View (W-bound) | | | | 07:16 | 07:46 | 08:30 | 08:30 | | 09:31 | 10:01 | 10:31 | 11:31 | 12:01 | 13:31 | 14:01 | 15:01 | 15:21 | 16:01 | 16:05 | 16:56 | 18:01 |
| Newport, St Josephs Close (NW-bound) | | | | 07:16 | 07:46 | 08:30 | 08:30 | | 09:32 | 10:02 | 10:32 | 11:32 | 12:02 | 13:32 | 14:02 | 15:02 | 15:22 | 16:02 | 16:06 | 16:57 | 18:02 |
| Newport, opp Litchdon Health Centre | | | | 07:17 | 07:47 | 08:31 | 08:31 | | 09:33 | 10:03 | 10:33 | 11:33 | 12:03 | 13:33 | 14:03 | 15:03 | 15:23 | 16:03 | 16:07 | 16:58 | 18:03 |
| Newport, Rose and Crown Mews (NW-bound) | | | | 07:18 | 07:48 | 08:32 | 08:32 | | 09:34 | 10:04 | 10:34 | 11:34 | 12:04 | 13:34 | 14:04 | 15:04 | 15:24 | 16:04 | 16:07 | 16:59 | 18:04 |
| Newport, Portland Street (NW-bound) | | | | 07:19 | 07:49 | 08:32 | 08:32 | | 09:35 | 10:05 | 10:35 | 11:35 | 12:05 | 13:35 | 14:05 | 15:05 | 15:25 | 16:05 | 16:08 | 17:00 | 18:05 |
| Barnstaple, opp The Park | | | | 07:20 | 07:50 | 08:33 | 08:33 | | 09:36 | 10:06 | 10:36 | 11:36 | 12:06 | 13:36 | 14:06 | 15:06 | 15:26 | 16:06 | 16:10 | 17:01 | 18:06 |
| Barnstaple, opp Imperial Hotel | | | | 07:22 | 07:52 | 08:34 | 08:34 | | 09:38 | 10:08 | 10:38 | 11:38 | 12:08 | 13:38 | 14:08 | 15:08 | 15:28 | 16:08 | 16:11 | 17:03 | 18:08 |
| Barnstaple, Ashleigh Road (NW-bound) | | | | | | | 08:34 | | | | | | | | | | | | | | |

| | | | | | | | | | | | | | | | | | | | |
|--|--|--------------|--------------|--------------|--------------|--------------|--------------|--------------|--------------|--------------|--------------|--------------|--------------|--------------|--------------|--------------|--------------|--------------|--------------|
| Barnstaple Bus Station (Stand A) | | 07:23 | 07:53 | 08:35 | 08:35 | 08:35 | 09:39 | 10:09 | 10:39 | 11:39 | 12:09 | 13:39 | 14:09 | 15:09 | 15:29 | 16:09 | 16:12 | 17:04 | 18:09 |
| Barnstaple, Sticklepath Terrace (W-bound) | | | | | 08:41 | 08:38 | | | | | | | | | | | | | |
| Sticklepath, High Wall (W-bound) | | | | | 08:45 | 08:40 | | | | | | | | | | | | | |
| Sticklepath, Old Torrington Road (S-bound) | | | | | 08:47 | 08:42 | | | | | | | | | | | | | |
| Roundswell, opp Grange Avenue | | | | | 08:49 | 08:44 | | | | | | | | | | | | | |
| Roundswell, Gratton Way (W-bound) | | arr | | | 08:50 | 08:45 | | | | | | | | | | | | | |
| Notes | | [1] | [1] | [2] | [3] | [3] | [1] | [1] | [1] | [1] | [1] | [1] | [1] | [1] | [2] | [1] | [3] | [1] | [2] |

| | | | |
|---|------------|--------------|--------------|
| Exeter City Centre, Bus Station (Stand 10) | dep | 17:05 | 19:15 |
| Exeter City Centre, Paris Street (Stop 16) | | 17:06 | 19:15 |
| Exeter City Centre, New North Road (Stop 28) | | 17:06 | 19:16 |
| Exeter City Centre, Prison (W-bound) | | 17:07 | 19:17 |
| St Davids, The Imperial (N-bound) | | 17:08 | 19:17 |
| Red Cow, Harefield Close (N-bound) | | 17:09 | 19:18 |
| Red Cow, Birks Grange (N-bound) | | 17:10 | 19:18 |
| Duryard, Lower Argyll Road (N-bound) | | 17:11 | 19:19 |
| Duryard, Apparelmaster (N-bound) | | 17:11 | 19:20 |
| Duryard, West Garth Road (N-bound) | | 17:12 | 19:20 |
| Duryard, Cowley Bridge (N-bound) | | 17:13 | 19:21 |
| Stoke Canon, Stoke Canon Mill (NE-bound) | | 17:16 | 19:24 |
| Stoke Canon, opp Lower Bridge Cottages | | 17:17 | 19:25 |
| Stoke Canon, Post Office (NE-bound) | | 17:18 | 19:26 |
| Stoke Canon, Hawthorn Cottages (NE-bound) | | 17:18 | 19:26 |
| Rewe, opp Church | | 17:21 | 19:29 |
| Rewe, Green Lane (NE-bound) | | 17:22 | 19:29 |
| Rewe, Heazille Cottage (N-bound) | | 17:22 | 19:30 |
| Silverton, Ruffwell Hotel (W-bound) | | 17:25 | |
| Thorverton, Silver Street (NW-bound) | | 17:27 | |
| Thorverton, opp Dolphin | | 17:28 | |
| Thorverton, Bullens Close (N-bound) | | 17:29 | |
| Thorverton, Dolphin (E-bound) | | 17:29 | |
| Thorverton, Silver Street (SE-bound) | | 17:30 | |
| Silverton, Ruffwell Hotel (N-bound) | | 17:34 | 19:32 |
| Up Exe, Up Exe Turn (N-bound) | | 17:35 | 19:33 |
| Silverton, Coach Road (NE-bound) | | 17:38 | |
| Silverton, Hillcrest (N-bound) | | 17:39 | |
| Silverton, Meadow Lea (S-bound) | | 17:40 | |
| Silverton, Square (W-bound) | | 17:42 | 19:36 |
| Up Exe, Silverton Turn (N-bound) | | 17:43 | 19:37 |
| Bickleigh, Bickleigh Village (N-bound) | | 17:50 | 19:43 |
| Bickleigh, Bickleigh Bridge (NE-bound) | | 17:51 | 19:44 |
| Bickleigh, East Barton (NE-bound) | | 17:52 | 19:45 |
| Cotteylands, Ashley Rise (N-bound) | | 17:58 | 19:51 |
| Cotteylands, The Walronds (NE-bound) | | 18:00 | 19:52 |
| Cotteylands, Howden Road (N-bound) | | 18:00 | 19:52 |
| Tiverton, Bus Station (Departures) | arr | 18:02 | 19:54 |
| Tiverton, Bus Station (Departures) | dep | 18:05 | 20:00 |
| Cotteylands, West Exe South (N-bound) | | 18:06 | 20:01 |
| Cotteylands, St Paul Street (W-bound) | | 18:06 | 20:01 |
| Cotteylands, Leat Meadow (NW-bound) | | 18:07 | 20:02 |
| Withleigh, Post Box (SW-bound) | | 18:15 | 20:10 |
| Cruwys Morchard, Page's Cross (W-bound) | | 18:20 | 20:15 |
| Nomansland, opp Mount Pleasant Inn | | 18:25 | 20:20 |
| Witheridge, Butts Close (N-bound) | | 18:29 | 20:24 |
| Witheridge, School (N-bound) | | 18:29 | 20:24 |

| | | | |
|---|-----------|-------|-------|
| Witheridge, The Mitre Inn (W-bound) | 18:30 | 20:25 | |
| Meshaw, Garage (W-bound) | 18:40 | 20:35 | |
| Meshaw, Southdown Cross (W-bound) | 18:40 | 20:35 | |
| Alswear, opp Butchers Arms | 18:45 | 20:40 | |
| South Molton, Exeter Gate (NE-bound) | dep | | |
| North Molton, Square (W-bound) | dep 17:40 | | |
| South Molton, Rugby Ground (SW-bound) | 17:55 | | |
| South Molton, Mill On the Mole (SW-bound) | dep | | |
| South Molton, Sainsburys (N-bound) | | 18:50 | 20:45 |
| South Molton, Police Station (N-bound) | | 18:50 | 20:45 |
| South Molton, King Street (W-bound) | arr 18:00 | 18:51 | 20:46 |
| South Molton, King Street (W-bound) | dep 18:00 | 18:55 | 20:50 |
| Stags Head, Hill Nexfor Factory (N-bound) | | | |
| South Molton, Quince Honey Farm (N-bound) | 18:00 | 18:55 | 20:50 |
| South Molton, Hacche Lane (N-bound) | 18:01 | 18:55 | 20:50 |
| South Molton, Pathfields (NW-bound) | 18:01 | 18:56 | 20:51 |
| Stags Head, Aller Cross (W-bound) | 18:03 | 18:57 | 20:52 |
| Stags Head, Stag's Head (opp) | 18:06 | 19:00 | 20:55 |
| Stags Head, Sawmills Cross (opp) | 18:06 | 19:00 | 20:55 |
| Filleigh, Community Primary School (W-bound) | 18:07 | 19:02 | 20:57 |
| Heddon, Filleigh Garage (NW-bound) | 18:10 | 19:05 | 21:00 |
| Kerscott, Kerscott Hill (W-bound) | 18:12 | 19:06 | 21:01 |
| Swimbridge, Dennington Hill (W-bound) | 18:14 | 19:08 | 21:03 |
| Swimbridge, opp Hooda Close | | | |
| Swimbridge, Bridge (NW-bound) | 18:14 | 19:09 | 21:04 |
| Swimbridge, Marsh Cross (NW-bound) | 18:16 | 19:10 | 21:05 |
| Swimbridge, Valley View (NW-bound) | 18:17 | 19:12 | 21:07 |
| Landkey Newland, Bridge (NW-bound) | 18:18 | 19:13 | 21:08 |
| Landkey Newland, Village Hall (NW-bound) | 18:18 | 19:13 | 21:08 |
| Landkey Newland, St Keyes Close (N-bound) | 18:19 | 19:14 | 21:09 |
| Landkey Newland, Landkey School (NW-bound) | 18:20 | 19:14 | 21:09 |
| Landkey Newland, Vicarage Road (N-bound) | 18:20 | 19:15 | 21:10 |
| Landkey Newland, Top of Landkey (N-bound) | 18:21 | 19:15 | 21:10 |
| Landkey Newland, Mount View (W-bound) | 18:24 | 19:17 | 21:12 |
| Landkey Newland, Jon Beer Auto Services (W-bound) | 18:25 | 19:18 | 21:13 |
| Newport, River View (W-bound) | 18:27 | 19:19 | 21:14 |
| Newport, St Josephs Close (NW-bound) | 18:28 | 19:20 | 21:15 |
| Newport, opp Litchdon Health Centre | 18:29 | 19:21 | 21:16 |
| Newport, Rose and Crown Mews (NW-bound) | 18:29 | 19:21 | 21:16 |
| Newport, Portland Street (NW-bound) | 18:30 | 19:22 | 21:17 |
| Barnstaple, opp The Park | 18:32 | 19:23 | 21:18 |
| Barnstaple, opp Imperial Hotel | 18:33 | 19:24 | 21:19 |
| Barnstaple, Ashleigh Road (NW-bound) | | | |
| Barnstaple, Bus Station (Stand A) | 18:34 | 19:25 | 21:20 |
| Barnstaple, Sticklepath Terrace (W-bound) | | | |
| Sticklepath, High Wall (W-bound) | | | |
| Sticklepath, Old Torrington Road (S-bound) | | | |
| Roundswell, opp Grange Avenue | | | |

Notes *arr* [3] [1] [1]

[1] *Runs on Mondays to Fridays*

[2] *Doesn't run on Monday (Mon 31-Oct-2022)*

[3] *Only runs on Monday (Mon 31-Oct-2022)*

Compiled from data for the period Tue 25-Oct-2022 to Mon 31-Oct-2022. Times not in bold are estimated by using the distance between the stops.

Saturdays

| Exeter City Centre, Bus Station (Stand 10, dep | 08:30 | 10:00 | 12:00 | 14:00 | 16:00 | 17:20 | 19:15 |
|--|--------------|--------------|--------------|--------------|--------------|--------------|--------------------|
| Exeter City Centre, Paris Street (Stop 16, | 08:30 | 10:00 | 12:00 | 14:00 | 16:01 | 17:21 | 19:15 |
| Exeter City Centre, New North Road (Stop 28, | 08:31 | 10:01 | 12:01 | 14:01 | 16:01 | 17:21 | 19:16 |
| Exeter City Centre, Prison (W-bound, | 08:32 | 10:02 | 12:02 | 14:02 | 16:02 | 17:22 | 19:17 |
| St Davids, The Imperial (N-bound, | 08:32 | 10:02 | 12:02 | 14:02 | 16:03 | 17:23 | 19:17 |
| Red Cow, Harefield Close (N-bound, | 08:33 | 10:03 | 12:03 | 14:03 | 16:04 | 17:24 | 19:18 |
| Red Cow, Birks Grange (N-bound, | 08:33 | 10:03 | 12:03 | 14:03 | 16:05 | 17:25 | 19:18 |
| Duryard, Lower Argyll Road (N-bound, | 08:34 | 10:04 | 12:04 | 14:04 | 16:06 | 17:26 | 19:19 |
| Duryard, Apparelmaster (N-bound, | 08:35 | 10:05 | 12:05 | 14:05 | 16:06 | 17:26 | 19:20 |
| Duryard, West Garth Road (N-bound, | 08:35 | 10:05 | 12:05 | 14:05 | 16:07 | 17:27 | 19:20 |
| Duryard, Cowley Bridge (N-bound) | 08:36 | 10:06 | 12:06 | 14:06 | 16:08 | 17:28 | 19:21 |
| Stoke Canon, Stoke Canon Mill (NE-bound, | 08:39 | 10:09 | 12:09 | 14:09 | 16:11 | 17:31 | 19:24 |
| Stoke Canon, opp Lower Bridge Cottages | 08:40 | 10:10 | 12:10 | 14:10 | 16:12 | 17:32 | 19:25 |
| Stoke Canon, Post Office (NE-bound, | 08:41 | 10:11 | 12:11 | 14:11 | 16:13 | 17:33 | 19:26 |
| Stoke Canon, Hawthorn Cottages (NE-bound, | | | | | | | 19:26 |
| Rewe, opp Church | 08:44 | 10:14 | 12:14 | 14:14 | 16:16 | 17:36 | 19:29 |
| Rewe, Green Lane (NE-bound, | 08:44 | 10:14 | 12:14 | 14:14 | 16:16 | 17:36 | 19:29 |
| Rewe, Heazille Cottage (N-bound, | 08:45 | 10:15 | 12:15 | 14:15 | 16:17 | 17:37 | 19:30 |
| Silverton, Ruffwell Hotel (N-bound) | 08:47 | 10:17 | 12:17 | 14:17 | 16:19 | 17:39 | 19:32 |
| Up Exe, Up Exe Turn (N-bound, | 08:47 | 10:17 | 12:17 | 14:17 | 16:19 | 17:39 | 19:33 |
| Silverton, Square (W-bound) | | | | | | | 19:36 |
| Up Exe, Silverton Turn (N-bound, | 08:48 | 10:18 | 12:18 | 14:18 | 16:20 | 17:40 | 19:37 |
| Bickleigh, Bickleigh Village (N-bound, | 08:53 | 10:23 | 12:23 | 14:23 | 16:25 | 17:45 | 19:43 |
| Bickleigh, Bickleigh Bridge (NE-bound) | 08:54 | 10:24 | 12:24 | 14:24 | 16:26 | 17:46 | 19:44 |
| Bickleigh, East Barton (NE-bound, | 08:55 | 10:25 | 12:25 | 14:25 | 16:27 | 17:47 | 19:45 |
| Cotteylands, Ashley Rise (N-bound, | 09:03 | 10:33 | 12:33 | 14:33 | 16:33 | 17:53 | 19:51 |
| Cotteylands, The Walronds (NE-bound, | 09:04 | 10:34 | 12:34 | 14:34 | 16:35 | 17:55 | 19:52 |
| Cotteylands, Howden Road (N-bound, | 09:05 | 10:35 | 12:35 | 14:35 | 16:35 | 17:55 | 19:52 |
| Tiverton, Bus Station (Departures) arr | 09:07 | 10:37 | 12:37 | 14:37 | 16:37 | 17:57 | 19:54 |
| Tiverton, Bus Station (Departures) dep | 07:15 | 09:15 | 10:45 | 12:45 | 14:45 | 16:45 | 18:05 20:00 |
| Cotteylands, West Exe South (N-bound, | 07:16 | 09:16 | 10:46 | 12:46 | 14:46 | 16:46 | 18:06 20:01 |
| Cotteylands, St Paul Street (W-bound, | 07:16 | 09:16 | 10:46 | 12:46 | 14:46 | 16:46 | 18:06 20:01 |
| Cotteylands, Leat Meadow (NW-bound, | 07:17 | 09:17 | 10:47 | 12:47 | 14:47 | 16:47 | 18:07 20:02 |
| Withleigh, Post Box (SW-bound) | 07:25 | 09:25 | 10:55 | 12:55 | 14:55 | 16:55 | 18:15 20:10 |
| Cruwys Morchard, Page's Cross (W-bound, | 07:30 | 09:30 | 11:00 | 13:00 | 15:00 | 17:00 | 18:20 20:15 |
| Nomansland, opp Mount Pleasant Inn | 07:35 | 09:35 | 11:05 | 13:05 | 15:05 | 17:05 | 18:25 20:20 |
| Witheridge, Butts Close (N-bound, | 07:39 | 09:39 | 11:09 | 13:09 | 15:09 | 17:09 | 18:29 20:24 |
| Witheridge, School (N-bound, | 07:39 | 09:39 | 11:09 | 13:09 | 15:09 | 17:09 | 18:29 20:24 |
| Witheridge, The Mitre Inn (W-bound) | 07:40 | 09:40 | 11:10 | 13:10 | 15:10 | 17:10 | 18:30 20:25 |
| Meshaw, Garage (W-bound) | 07:50 | 09:50 | 11:20 | 13:20 | 15:20 | 17:20 | 18:40 20:35 |
| Meshaw, Southdown Cross (W-bound, | 07:50 | 09:50 | 11:20 | 13:20 | 15:20 | 17:20 | 18:40 20:35 |
| Alswear, opp Butchers Arms | 07:55 | 09:55 | 11:25 | 13:25 | 15:25 | 17:25 | 18:45 20:40 |

| | | | | | | | | | | | | | | | | | | | |
|---|------------|--------------|--------------|--------------|--------------|--------------|--------------|--------------|--------------|--------------|--------------|--------------|--------------|--------------|--------------|--------------|--------------|--|--|
| South Molton, Mill On the Mole (SW-bound) | dep | 06:45 | | | | 08:51 | 09:30 | | 10:51 | | 12:51 | | 14:50 | | 16:20 | | | | |
| South Molton, Sainsburys (N-bound) | | 06:47 | | 08:00 | 08:55 | 09:32 | 10:00 | 10:55 | 11:30 | 12:55 | 13:30 | 14:52 | 15:30 | 16:22 | 17:30 | 18:50 | 20:45 | | |
| South Molton, Police Station (N-bound) | | 06:48 | | 08:00 | 08:57 | 09:33 | 10:00 | 10:57 | 11:30 | 12:57 | 13:30 | 14:53 | 15:30 | 16:23 | 17:30 | 18:50 | 20:45 | | |
| South Molton, King Street (W-bound) | arr | 06:50 | | 08:01 | 09:00 | 09:35 | 10:01 | 11:00 | 11:31 | 13:00 | 13:31 | 14:55 | 15:31 | 16:25 | 17:31 | 18:51 | 20:46 | | |
| South Molton, King Street (W-bound) | dep | 06:50 | 07:20 | 08:05 | 09:00 | 09:35 | 10:05 | 11:00 | 11:35 | 13:00 | 13:35 | 14:55 | 15:35 | 16:25 | 17:35 | 18:55 | 20:50 | | |
| South Molton, Quince Honey Farm (N-bound) | | 06:50 | 07:20 | 08:05 | 09:00 | 09:35 | 10:05 | 11:00 | 11:35 | 13:00 | 13:35 | 14:55 | 15:35 | | 17:35 | 18:55 | 20:50 | | |
| South Molton, Hacche Lane (N-bound) | | 06:50 | 07:20 | 08:05 | 09:00 | 09:35 | 10:05 | 11:00 | 11:35 | 13:01 | 13:35 | 14:55 | 15:35 | | 17:35 | 18:55 | 20:50 | | |
| South Molton, Pathfields (NW-bound) | | 06:51 | 07:21 | 08:06 | 09:01 | 09:36 | 10:06 | 11:01 | 11:36 | 13:02 | 13:36 | 14:56 | 15:36 | | 17:36 | 18:56 | 20:51 | | |
| Stags Head, Aller Cross (W-bound) | | 06:52 | 07:23 | 08:07 | 09:03 | 09:37 | 10:07 | 11:03 | 11:37 | 13:05 | 13:37 | 14:57 | 15:37 | | 17:37 | 18:57 | 20:52 | | |
| Stags Head, Stag's Head (opp) | | 06:55 | 07:25 | 08:10 | 09:05 | 09:40 | 10:10 | 11:05 | 11:40 | 13:09 | 13:40 | 15:00 | 15:40 | | 17:40 | 19:00 | 20:55 | | |
| Stags Head, Hill Nexfor Factory (N-bound) | | | | | | | | | | | | | | 16:32 | | | | | |
| Stags Head, Sawmills Cross (opp) | | 06:55 | 07:25 | 08:10 | 09:05 | 09:40 | 10:10 | 11:05 | 11:40 | 13:09 | 13:40 | 15:00 | 15:40 | 16:35 | 17:40 | 19:00 | 20:55 | | |
| Filleigh, Community Primary School (W-bound) | | 06:57 | 07:27 | 08:12 | 09:07 | 09:42 | 10:12 | 11:07 | 11:42 | 13:12 | 13:42 | 15:02 | 15:42 | 16:37 | 17:42 | 19:02 | 20:57 | | |
| Heddon, Filleigh Garage (NW-bound) | | 07:00 | 07:30 | 08:15 | 09:11 | 09:45 | 10:15 | 11:11 | 11:45 | 13:14 | 13:45 | 15:05 | 15:45 | 16:40 | 17:45 | 19:05 | 21:00 | | |
| Kerscott, Kerscott Hill (W-bound) | | 07:01 | 07:31 | 08:16 | 09:13 | 09:46 | 10:16 | 11:13 | 11:46 | 13:15 | 13:46 | 15:06 | 15:46 | 16:41 | 17:46 | 19:06 | 21:01 | | |
| Swimbridge, Dennington Hill (W-bound) | | 07:03 | 07:33 | 08:18 | 09:16 | 09:48 | 10:18 | 11:16 | 11:48 | 13:16 | 13:48 | 15:08 | 15:48 | 16:43 | 17:48 | 19:08 | 21:03 | | |
| Swimbridge, opp Hooda Close | | | | | 09:17 | | | 11:17 | | 13:17 | | | | | | | | | |
| Swimbridge, Bridge (NW-bound) | | 07:04 | 07:34 | 08:19 | 09:19 | 09:49 | 10:19 | 11:19 | 11:49 | 13:19 | 13:49 | 15:09 | 15:49 | 16:44 | 17:49 | 19:09 | 21:04 | | |
| Swimbridge, Marsh Cross (NW-bound) | | 07:05 | 07:35 | 08:20 | 09:20 | 09:50 | 10:20 | 11:20 | 11:50 | 13:20 | 13:50 | 15:10 | 15:50 | 16:45 | 17:50 | 19:10 | 21:05 | | |
| Swimbridge, Valley View (NW-bound) | | 07:07 | 07:37 | 08:22 | 09:22 | 09:52 | 10:22 | 11:22 | 11:52 | 13:22 | 13:52 | 15:12 | 15:52 | 16:47 | 17:52 | 19:12 | 21:07 | | |
| Landkey Newland, Bridge (NW-bound) | | 07:08 | 07:38 | 08:23 | 09:23 | 09:53 | 10:23 | 11:23 | 11:53 | 13:23 | 13:53 | 15:13 | 15:53 | 16:48 | 17:53 | 19:13 | 21:08 | | |
| Landkey Newland, Village Hall (NW-bound) | | 07:08 | 07:38 | 08:23 | 09:23 | 09:53 | 10:23 | 11:23 | 11:53 | 13:23 | 13:53 | 15:13 | 15:53 | 16:48 | 17:53 | 19:13 | 21:08 | | |
| Landkey Newland, St Keyes Close (N-bound) | | 07:09 | 07:39 | 08:24 | 09:24 | 09:54 | 10:24 | 11:24 | 11:54 | 13:24 | 13:54 | 15:14 | 15:54 | 16:49 | 17:54 | 19:14 | 21:09 | | |
| Landkey Newland, Landkey School (NW-bound) | | 07:09 | 07:39 | 08:24 | 09:24 | 09:54 | 10:24 | 11:24 | 11:54 | 13:24 | 13:54 | 15:14 | 15:54 | 16:49 | 17:54 | 19:14 | 21:09 | | |
| Landkey Newland, Vicarage Road (N-bound) | | 07:10 | 07:40 | 08:25 | 09:25 | 09:55 | 10:25 | 11:25 | 11:55 | 13:25 | 13:55 | 15:15 | 15:55 | 16:50 | 17:55 | 19:15 | 21:10 | | |
| Landkey Newland, Top of Landkey (N-bound) | | 07:10 | 07:40 | 08:25 | 09:25 | 09:55 | 10:25 | 11:25 | 11:55 | 13:25 | 13:55 | 15:15 | 15:55 | 16:50 | 17:55 | 19:15 | 21:10 | | |
| Landkey Newland, Mount View (W-bound) | | 07:13 | 07:43 | 08:27 | 09:28 | 09:58 | 10:28 | 11:28 | 11:58 | 13:28 | 13:58 | 15:18 | 15:58 | 16:53 | 17:58 | 19:18 | 21:12 | | |
| Landkey Newland, Jon Beer Auto Services (W-bound) | | 07:14 | 07:44 | 08:28 | 09:29 | 09:59 | 10:29 | 11:29 | 11:59 | 13:29 | 13:59 | 15:19 | 15:59 | 16:54 | 17:59 | 19:19 | 21:13 | | |
| Newport, River View (W-bound) | | 07:16 | 07:46 | 08:29 | 09:31 | 10:01 | 10:31 | 11:31 | 12:01 | 13:31 | 14:01 | 15:21 | 16:01 | 16:56 | 18:01 | 19:21 | 21:14 | | |
| Newport, St Josephs Close (NW-bound) | | 07:16 | 07:46 | 08:30 | 09:32 | 10:02 | 10:32 | 11:32 | 12:02 | 13:32 | 14:02 | 15:22 | 16:02 | 16:57 | 18:02 | 19:22 | 21:15 | | |
| Newport, opp Litchdon Health Centre | | 07:17 | 07:47 | 08:31 | 09:33 | 10:03 | 10:33 | 11:33 | 12:03 | 13:33 | 14:03 | 15:23 | 16:03 | 16:58 | 18:03 | 19:23 | 21:16 | | |
| Newport, Rose and Crown Mews (NW-bound) | | 07:18 | 07:48 | 08:31 | 09:34 | 10:04 | 10:34 | 11:34 | 12:04 | 13:34 | 14:04 | 15:24 | 16:04 | 16:59 | 18:04 | 19:24 | 21:16 | | |
| Newport, Portland Street (NW-bound) | | 07:19 | 07:49 | 08:32 | 09:35 | 10:05 | 10:35 | 11:35 | 12:05 | 13:35 | 14:05 | 15:25 | 16:05 | 17:00 | 18:05 | 19:25 | 21:17 | | |
| Barnstaple, opp The Park | | 07:20 | 07:50 | 08:33 | 09:36 | 10:06 | 10:36 | 11:36 | 12:06 | 13:36 | 14:06 | 15:26 | 16:06 | 17:01 | 18:06 | 19:26 | 21:18 | | |
| Barnstaple, opp Imperial Hotel | | 07:22 | 07:52 | 08:34 | 09:38 | 10:08 | 10:38 | 11:38 | 12:08 | 13:38 | 14:08 | 15:28 | 16:08 | 17:03 | 18:08 | 19:28 | 21:19 | | |
| Barnstaple, Bus Station (Stand A) | arr | 07:23 | 07:53 | 08:35 | 09:39 | 10:09 | 10:39 | 11:39 | 12:09 | 13:39 | 14:09 | 15:29 | 16:09 | 17:04 | 18:09 | 19:29 | 21:20 | | |

Compiled from data for the period Tue 25-Oct-2022 to Mon 31-Oct-2022. Times not in bold are estimated by using the distance between the stops.

Mondays to Fridays

[illegible]

| | | | | | | | | | | |
|--|--------------|--------------|--------------|--------------|--------------|--------------|--------------|--------------|--------------|--------------|
| East-the-Water, Fulford Close (W-bound) | | | | | | | | | 19:44 | 22:59 |
| East-the-Water, Barton Tors (N-bound) | | | | | | | | | 19:45 | 22:59 |
| East-the-Water, Sentry Corner (N-bound) | | | | | | | | | 19:46 | 23:00 |
| East-the-Water, Avon Road (W-bound) | | | | | | | | | 19:47 | 23:00 |
| East-the-Water, Torridge Mount (W-bound) | | | | | | | | | 19:48 | 23:01 |
| Bideford, Royal Hotel (NW-bound) | | | | | | | | | 19:49 | 23:01 |
| Bideford, The Quay (N-bound) | | | | | | | | | 19:50 | 23:02 |
| Bideford, Kingsley Road (E-bound) | 06:31 | | 09:36 | 11:36 | 13:36 | 15:16 | 17:16 | | 19:53 | 23:03 |
| Bideford, Bideford Quay (Stop A) arr | 06:32 | | 09:37 | 11:37 | 13:37 | 15:17 | 17:17 | | 19:54 | 23:04 |
| Bideford, Bideford Quay (Stop A) dep | 05:53 | 06:33 | 09:38 | 11:38 | 13:38 | 15:18 | 17:18 | | 19:55 | 23:05 |
| Bideford, Torridge Hill (opp) | 05:53 | 06:33 | 09:38 | 11:38 | 13:38 | 15:18 | 17:18 | | 19:55 | 23:05 |
| Bideford, Upcott Hill (S-bound) | 05:54 | 06:34 | 09:39 | 11:39 | 13:39 | 15:19 | 17:19 | | 19:56 | 23:06 |
| Landcross, opp Chapel | 05:58 | 06:38 | 09:43 | 11:43 | 13:43 | 15:23 | 17:23 | | 19:59 | 23:09 |
| Landcross, Old Coach House (S-bound) | 05:58 | 06:38 | 09:43 | 11:43 | 13:43 | 15:23 | 17:23 | | 19:59 | 23:09 |
| Landcross, Church (SW-bound) | 05:58 | 06:38 | 09:43 | 11:43 | 13:43 | 15:23 | 17:23 | | 19:59 | 23:09 |
| Great Torrington, Old Railway Station (SE-bound) | 06:05 | 06:45 | 09:50 | 11:50 | 13:50 | 15:30 | 17:30 | | 20:06 | 23:16 |
| Great Torrington, Torridge View (SE-bound) | 06:06 | 06:46 | 09:51 | 11:51 | 13:51 | 15:31 | 17:31 | | 20:07 | 23:17 |
| Great Torrington, New Street (E-bound) | 06:07 | 06:47 | 09:52 | 11:52 | 13:52 | 15:32 | 17:32 | | 20:08 | 23:18 |
| Great Torrington, Opposite Church (Stop B) arr | 06:08 | 06:48 | 09:53 | 11:53 | 13:53 | 15:33 | 17:33 | | 20:09 | 23:19 |
| Great Torrington, Opposite Church (Stop B) dep | 06:10 | 06:50 | 09:54 | 11:54 | 13:54 | 15:34 | 17:34 | | 20:11 | |
| Taddiport, New Bridge (S-bound) | 06:11 | 06:51 | 09:56 | 11:56 | 13:56 | 15:36 | 17:36 | | 20:13 | |
| Little Torrington, opp Rosemoor RHS Gardens | 06:13 | 06:53 | 09:58 | 11:58 | 13:58 | 15:38 | 17:38 | | 20:15 | |
| Beaford, Bus Shelter (SE-bound) | 06:21 | 07:01 | 10:06 | 12:06 | 14:06 | 15:46 | 17:46 | | 20:23 | |
| Dolton, Beacon Garage (SE-bound) | 06:25 | 07:05 | 10:12 | 12:12 | 14:12 | 15:52 | 17:52 | | 20:29 | |
| Dolton, Barfield Road (NE-bound) | 06:29 | 07:09 | 07:56 | 10:17 | 12:17 | 14:17 | 15:57 | 17:57 | 20:33 | |
| Winkleigh, Four Seasons Holiday Village (SE-bound) | 06:38 | 07:18 | 08:05 | 10:26 | 12:26 | 14:26 | 16:06 | 18:06 | | |
| Winkleigh, The Old Parsonage (S-bound) arr | 06:41 | 07:21 | 08:07 | 10:28 | 12:28 | 14:28 | 16:08 | 18:08 | 20:44 | |
| Winkleigh, The Old Parsonage (S-bound) dep | 06:43 | | 08:08 | 10:29 | 12:29 | 14:29 | 16:09 | 18:09 | 20:44 | |
| Winkleigh, opp Mid Devon Motors | 06:43 | | 08:08 | 10:29 | 12:29 | 14:29 | 16:09 | 18:09 | 20:44 | |
| Brushford, Taw Bridge (E-bound) | | | | | | | | | 20:48 | |
| Nymet Rowland, Chapel (E-bound) | 06:50 | | | | | | | | 20:51 | |
| Zeal Monachorum, Stopgate Cross (SE-bound) | 06:52 | | | | | | | | 20:53 | |
| Morchard Road, Devonshire Dumpling (SE-bound) arr | 06:55 | | | | | | | | 20:56 | |
| Morchard Road, Devonshire Dumpling (SE-bound) dep | 06:56 | | | | | | | | 20:57 | |
| Copplestone, Hedge Row Close (SE-bound) | 07:00 | | | | | | | | 21:01 | |
| Copplestone, Sunnymead (SE-bound) | 07:00 | | | | | | | | 21:01 | |
| Bondleigh, Cadditon Cross (S-bound) | | 08:12 | 10:33 | 12:33 | 14:33 | 16:13 | 18:13 | | | |
| North Tawton, Taw Bridge (NE-bound) | | 08:19 | 10:40 | 12:40 | 14:40 | 16:20 | 18:20 | | | |
| North Tawton, Barkers Way (opp) | | 08:20 | 10:41 | 12:41 | 14:41 | 16:21 | 18:21 | | | |
| North Tawton, Clock Tower (SE-bound) arr | | 08:21 | 10:42 | 12:42 | 14:42 | 16:22 | 18:22 | | | |
| North Tawton, Clock Tower (SE-bound) dep | | 08:22 | 10:43 | 12:43 | 14:43 | 16:23 | 18:23 | | | |
| North Tawton, Strawberry Fields (S-bound) | | 08:22 | 10:43 | 12:43 | 14:43 | 16:23 | 18:23 | | | |
| Bow, Burston Lane (nr) | | 08:30 | 10:51 | 12:51 | 14:51 | 16:31 | 18:31 | | | |
| Bow, Garage (E-bound) | | 08:31 | 10:52 | 12:52 | 14:52 | 16:32 | 18:32 | | | |

| | | | | | | | | |
|--|--------------|--------------|--------------|--------------|--------------|--------------|--------------|--------------|
| Bow, Iter Park (NE-bound) | | 08:32 | 10:53 | 12:53 | 14:53 | 16:33 | 18:33 | |
| Copplestone, Stone (E-bound) | 07:01 | 08:40 | 11:01 | 13:01 | 15:01 | 16:41 | 18:41 | 21:02 |
| Copplestone, Shirley Corner (E-bound) | 07:01 | 08:40 | 11:01 | 13:01 | 15:01 | 16:41 | 18:41 | 21:02 |
| West Sandford, Barnstaple Cross (SE-bound) | 07:06 | 08:45 | 11:06 | 13:06 | 15:06 | 16:46 | 18:45 | 21:05 |
| West Sandford, Homleigh Garden Centre (nr) | 07:06 | 08:45 | 11:06 | 13:06 | 15:06 | 16:46 | 18:45 | 21:06 |
| Crediton, Queen Elizabeth Drive (E-bound) | 07:09 | 08:48 | 11:09 | 13:09 | 15:09 | 16:49 | 18:47 | 21:07 |
| Crediton, Green (E-bound) | 07:10 | 08:49 | 11:10 | 13:10 | 15:10 | 16:50 | 18:48 | 21:08 |
| Crediton, opp Tesco Metro (E-bound) | 07:11 | 08:50 | 11:11 | 13:11 | 15:11 | 16:51 | 18:49 | 21:09 |
| Crediton, Memorial (SE-bound) | 07:11 | 08:50 | 11:11 | 13:11 | 15:11 | 16:51 | 18:49 | 21:09 |
| Crediton, Snooker Hall (E-bound) | 07:12 | 08:51 | 11:12 | 13:12 | 15:12 | 16:52 | 18:50 | 21:09 |
| Crediton, The Crown (S-bound) | 07:12 | 08:51 | 11:12 | 13:12 | 15:12 | 16:52 | 18:50 | 21:10 |
| Crediton, Station Cross (SE-bound) | 07:13 | 08:52 | 11:13 | 13:13 | 15:13 | 16:53 | 18:51 | 21:10 |
| Crediton, Wellparks Farm (E-bound) | | | | | | | | 21:11 |
| Fordton, Railway Station (SE-bound) | | 08:53 | 11:14 | 13:14 | 15:14 | 16:54 | | |
| Fordton, Redlands/Tesco (nr) | | 08:53 | 11:14 | 13:14 | 15:14 | 16:54 | | |
| Crediton, Well Park (E-bound) | 07:14 | 08:54 | 11:15 | 13:15 | 15:15 | 16:55 | 18:52 | 21:12 |
| Hookway, Downes Mill (SE-bound) | 07:15 | 08:56 | 11:17 | 13:17 | 15:17 | 16:57 | 18:53 | 21:13 |
| Newton St Cyres, opp Dunscombe Farr | 07:16 | 08:57 | 11:18 | 13:18 | 15:18 | 16:58 | 18:54 | 21:14 |
| Newton St Cyres, opp Smallbrook Cottages | 07:17 | 08:57 | 11:18 | 13:18 | 15:18 | 16:58 | 18:55 | 21:14 |
| Newton St Cyres, Sherwood Turn (SE-bound) | 07:18 | 08:58 | 11:19 | 13:19 | 15:19 | 16:59 | 18:56 | 21:15 |
| Newton St Cyres, Quick's Farm (SE-bound) | 07:19 | 08:59 | 11:20 | 13:20 | 15:20 | 17:00 | 18:57 | 21:16 |
| Newton St Cyres, nr Bellunc | 07:20 | 09:00 | 11:21 | 13:21 | 15:21 | 17:01 | 18:58 | 21:17 |
| Newton St Cyres, opp Primary School | 07:20 | 09:00 | 11:21 | 13:21 | 15:21 | 17:01 | 18:58 | 21:17 |
| Half Moon Village, Ashfields (SE-bound) | 07:22 | 09:02 | 11:23 | 13:23 | 15:23 | 17:03 | 19:00 | 21:19 |
| Half Moon Village, Half Moon (SE-bound) | 07:22 | 09:03 | 11:24 | 13:24 | 15:24 | 17:04 | 19:01 | 21:20 |
| Half Moon Village, New Bridge (SE-bound) | 07:23 | 09:05 | 11:26 | 13:26 | 15:26 | 17:06 | 19:02 | 21:21 |
| Cowley, opp Three Horse Shoes | 07:25 | 09:06 | 11:27 | 13:27 | 15:27 | 17:07 | 19:03 | 21:22 |
| Cowley, opp Chapel | 07:25 | 09:07 | 11:28 | 13:28 | 15:28 | 17:08 | 19:04 | 21:23 |
| Duryard, Cowley Bridge (S-bound) | 07:27 | 09:09 | 11:30 | 13:30 | 15:30 | 17:10 | 19:06 | 21:25 |
| Duryard, West Garth Road (S-bound) | 07:27 | 09:09 | 11:30 | 13:30 | 15:30 | 17:10 | 19:06 | 21:25 |
| Duryard, Thomas Hall (S-bound) | 07:28 | 09:10 | 11:31 | 13:31 | 15:31 | 17:11 | 19:07 | 21:25 |
| Duryard, Lower Argyll Road (S-bound) | 07:28 | 09:10 | 11:31 | 13:31 | 15:31 | 17:11 | 19:07 | 21:26 |
| Red Cow, Birks Grange (S-bound) | | | | | | | | 21:27 |
| Red Cow, Kilbarran Rise (S-bound) | | | | | | | | 21:28 |
| Pennsylvania, Streatham Drive (SE-bound) | | | | | | | | 21:29 |
| St Davids, The Imperial (S-bound) | | | | | | | | 21:29 |
| Exeter City Centre, College (SE-bound) | | | | | | | | 21:30 |
| Red Cow, Village (S-bound) | 07:30 | 09:12 | 11:33 | 13:33 | 15:33 | 17:13 | 19:09 | |
| St Davids, St Davids Station (Stop A) | 07:32 | 09:14 | 11:35 | 13:35 | 15:35 | 17:15 | 19:11 | |
| St Davids, Jolly Porter (SE-bound) | 07:33 | 09:15 | 11:36 | 13:36 | 15:36 | 17:16 | 19:12 | |
| Exeter City Centre, College (E-bound) | 07:35 | 09:16 | 11:37 | 13:37 | 15:37 | 17:17 | 19:13 | |
| Exeter City Centre, New North Road (E-bound) | 07:37 | 09:19 | 11:40 | 13:40 | 15:40 | 17:20 | 19:16 | 21:31 |
| Exeter City Centre, Portland House (Stop 35) | 07:39 | 09:20 | 11:41 | 13:41 | 15:41 | 17:21 | 19:17 | 21:32 |
| Exeter City Centre, St Sidwell's School (SE-bound) | 07:41 | 09:22 | 11:43 | 13:43 | 15:43 | 17:23 | 19:19 | 21:34 |
| Exeter City Centre, York Road (Stop 33) | | | | | | | | 21:34 |

Exeter City Centre Sidwell Street (Stop 40) arr 07:43 09:24 11:45 13:45 15:45 17:25 19:21 21:35

Compiled from data for the period Mon 21-Nov-2022 to Sun 27-Nov-2022. Times not in bold are estimated by using the distance between the stops.

Saturdays

[illegible]

| | | | | | | | | | |
|--|--------------|--------------|--------------|--------------|--------------|--------------|--------------|--------------|--------------|
| East-the-Water, Fulford Close (W-bound) | | | | | | | | 19:44 | 22:59 |
| East-the-Water, Barton Tors (N-bound) | | | | | | | | 19:45 | 22:59 |
| East-the-Water, Sentry Corner (N-bound) | | | | | | | | 19:46 | 23:00 |
| East-the-Water, Avon Road (W-bound) | | | | | | | | 19:47 | 23:00 |
| East-the-Water, Torridge Mount (W-bound) | | | | | | | | 19:48 | 23:01 |
| Bideford, Royal Hotel (NW-bound) | | | | | | | | 19:49 | 23:01 |
| Bideford, The Quay (N-bound) | | | | | | | | 19:50 | 23:02 |
| Bideford, Kingsley Road (E-bound) | 06:31 | | 09:36 | 11:36 | 13:36 | 15:16 | 17:16 | 19:53 | 23:03 |
| Bideford, Bideford Quay (Stop A) arr | 06:32 | | 09:37 | 11:37 | 13:37 | 15:17 | 17:17 | 19:54 | 23:04 |
| Bideford, Bideford Quay (Stop A) dep | 06:33 | | 09:38 | 11:38 | 13:38 | 15:18 | 17:18 | 19:55 | 23:05 |
| Bideford, Torridge Hill (opp) | 06:33 | | 09:38 | 11:38 | 13:38 | 15:18 | 17:18 | 19:55 | 23:05 |
| Bideford, Upcott Hill (S-bound) | 06:34 | | 09:39 | 11:39 | 13:39 | 15:19 | 17:19 | 19:56 | 23:06 |
| Landcross, opp Chapel | 06:38 | | 09:43 | 11:43 | 13:43 | 15:23 | 17:23 | 19:59 | 23:09 |
| Landcross, Old Coach House (S-bound) | 06:38 | | 09:43 | 11:43 | 13:43 | 15:23 | 17:23 | 19:59 | 23:09 |
| Landcross, Church (SW-bound) | 06:38 | | 09:43 | 11:43 | 13:43 | 15:23 | 17:23 | 19:59 | 23:09 |
| Great Torrington, Old Railway Station (SE-bound) | 06:45 | | 09:50 | 11:50 | 13:50 | 15:30 | 17:30 | 20:06 | 23:16 |
| Great Torrington, Torridge View (SE-bound) | 06:46 | | 09:51 | 11:51 | 13:51 | 15:31 | 17:31 | 20:07 | 23:17 |
| Great Torrington, New Street (E-bound) | 06:47 | | 09:52 | 11:52 | 13:52 | 15:32 | 17:32 | 20:08 | 23:18 |
| Great Torrington, Opposite Church (Stop B) arr | 06:48 | | 09:53 | 11:53 | 13:53 | 15:33 | 17:33 | 20:09 | 23:19 |
| Great Torrington, Opposite Church (Stop B) dep | 06:50 | | 09:54 | 11:54 | 13:54 | 15:34 | 17:34 | 20:11 | |
| Taddipport, New Bridge (S-bound) | 06:51 | | 09:56 | 11:56 | 13:56 | 15:36 | 17:36 | 20:13 | |
| Little Torrington, opp Rosemoor RHS Gardens | 06:53 | | 09:58 | 11:58 | 13:58 | 15:38 | 17:38 | 20:15 | |
| Beaford, Bus Shelter (SE-bound) | 07:01 | | 10:06 | 12:06 | 14:06 | 15:46 | 17:46 | 20:23 | |
| Dolton, Beacon Garage (SE-bound) | 07:05 | | 10:12 | 12:12 | 14:12 | 15:52 | 17:52 | 20:29 | |
| Dolton, Barfield Road (NE-bound) | 07:09 | 07:56 | 10:17 | 12:17 | 14:17 | 15:57 | 17:57 | 20:33 | |
| Winkleigh, Four Seasons Holiday Village (SE-bound) | 07:18 | 08:05 | 10:26 | 12:26 | 14:26 | 16:06 | 18:06 | | |
| Winkleigh, The Old Parsonage (S-bound) arr | 07:21 | 08:07 | 10:28 | 12:28 | 14:28 | 16:08 | 18:08 | 20:44 | |
| Winkleigh, The Old Parsonage (S-bound) dep | 07:22 | 08:08 | 10:29 | 12:29 | 14:29 | 16:09 | 18:09 | 20:44 | |
| Winkleigh, opp Mid Devon Motors | 07:22 | 08:08 | 10:29 | 12:29 | 14:29 | 16:09 | 18:09 | 20:44 | |
| Brushford, Taw Bridge (E-bound) | | | | | | | | 20:48 | |
| Nymet Rowland, Chapel (E-bound) | | | | | | | | 20:51 | |
| Zeal Monachorum, Stopgate Cross (SE-bound) | | | | | | | | 20:53 | |
| Morchard Road, Devonshire Dumpling (SE-bound) arr | | | | | | | | 20:56 | |
| Morchard Road, Devonshire Dumpling (SE-bound) dep | | | | | | | | 20:57 | |
| Copplestone, Hedge Row Close (SE-bound) | | | | | | | | 21:01 | |
| Copplestone, Sunnymead (SE-bound) | | | | | | | | 21:01 | |
| Bondleigh, Cadditon Cross (S-bound) | 07:25 | 08:12 | 10:33 | 12:33 | 14:33 | 16:13 | 18:13 | | |
| North Tawton, Taw Bridge (NE-bound) | 07:32 | 08:19 | 10:40 | 12:40 | 14:40 | 16:20 | 18:20 | | |
| North Tawton, Barkers Way (opp) | 07:32 | 08:20 | 10:41 | 12:41 | 14:41 | 16:21 | 18:21 | | |
| North Tawton, Clock Tower (SE-bound) arr | 07:33 | 08:21 | 10:42 | 12:42 | 14:42 | 16:22 | 18:22 | | |
| North Tawton, Clock Tower (SE-bound) dep | 07:34 | 08:22 | 10:43 | 12:43 | 14:43 | 16:23 | 18:23 | | |
| North Tawton, Strawberry Fields (S-bound) | 07:34 | 08:22 | 10:43 | 12:43 | 14:43 | 16:23 | 18:23 | | |
| Bow, Burston Lane (nr) | 07:42 | 08:30 | 10:51 | 12:51 | 14:51 | 16:31 | 18:31 | | |
| Bow, Garage (E-bound) | 07:43 | 08:31 | 10:52 | 12:52 | 14:52 | 16:32 | 18:32 | | |

| | | | | | | | | |
|--|--------------|--------------|--------------|--------------|--------------|--------------|--------------|--------------|
| Bow, Iter Park (NE-bound) | 07:44 | 08:32 | 10:53 | 12:53 | 14:53 | 16:33 | 18:33 | |
| Copplestone, Stone (E-bound) | 07:52 | 08:40 | 11:01 | 13:01 | 15:01 | 16:41 | 18:41 | 21:02 |
| Copplestone, Shirley Corner (E-bound) | 07:52 | 08:40 | 11:01 | 13:01 | 15:01 | 16:41 | 18:41 | 21:02 |
| West Sandford, Barnstaple Cross (SE-bound) | 07:57 | 08:45 | 11:06 | 13:06 | 15:06 | 16:46 | 18:45 | 21:05 |
| West Sandford, Homleigh Garden Centre (nr) | 07:57 | 08:45 | 11:06 | 13:06 | 15:06 | 16:46 | 18:45 | 21:06 |
| Crediton, Queen Elizabeth Drive (E-bound) | 08:00 | 08:48 | 11:09 | 13:09 | 15:09 | 16:49 | 18:47 | 21:07 |
| Crediton, Green (E-bound) | 08:01 | 08:49 | 11:10 | 13:10 | 15:10 | 16:50 | 18:48 | 21:08 |
| Crediton, opp Tesco Metro (E-bound) | 08:02 | 08:50 | 11:11 | 13:11 | 15:11 | 16:51 | 18:49 | 21:09 |
| Crediton, Memorial (SE-bound) | 08:02 | 08:50 | 11:11 | 13:11 | 15:11 | 16:51 | 18:49 | 21:09 |
| Crediton, Snooker Hall (E-bound) | 08:03 | 08:51 | 11:12 | 13:12 | 15:12 | 16:52 | 18:50 | 21:09 |
| Crediton, The Crown (S-bound) | 08:03 | 08:51 | 11:12 | 13:12 | 15:12 | 16:52 | 18:50 | 21:10 |
| Crediton, Station Cross (SE-bound) | 08:04 | 08:52 | 11:13 | 13:13 | 15:13 | 16:53 | 18:51 | 21:10 |
| Crediton, Wellparks Farm (E-bound) | | | | | | | | 21:11 |
| Fordton, Railway Station (SE-bound) | 08:05 | 08:53 | 11:14 | 13:14 | 15:14 | 16:54 | | |
| Fordton, Redlands/Tesco (nr) | 08:05 | 08:53 | 11:14 | 13:14 | 15:14 | 16:54 | | |
| Crediton, Well Park (E-bound) | 08:06 | 08:54 | 11:15 | 13:15 | 15:15 | 16:55 | 18:52 | 21:12 |
| Hookway, Downes Mill (SE-bound) | 08:08 | 08:56 | 11:17 | 13:17 | 15:17 | 16:57 | 18:53 | 21:13 |
| Newton St Cyres, opp Dunscombe Farr | 08:09 | 08:57 | 11:18 | 13:18 | 15:18 | 16:58 | 18:54 | 21:14 |
| Newton St Cyres, opp Smallbrook Cottages | 08:09 | 08:57 | 11:18 | 13:18 | 15:18 | 16:58 | 18:55 | 21:14 |
| Newton St Cyres, Sherwood Turn (SE-bound) | 08:10 | 08:58 | 11:19 | 13:19 | 15:19 | 16:59 | 18:56 | 21:15 |
| Newton St Cyres, Quick's Farm (SE-bound) | 08:11 | 08:59 | 11:20 | 13:20 | 15:20 | 17:00 | 18:57 | 21:16 |
| Newton St Cyres, nr Bellunc | 08:12 | 09:00 | 11:21 | 13:21 | 15:21 | 17:01 | 18:58 | 21:17 |
| Newton St Cyres, opp Primary School | 08:12 | 09:00 | 11:21 | 13:21 | 15:21 | 17:01 | 18:58 | 21:17 |
| Half Moon Village, Ashfields (SE-bound) | 08:14 | 09:02 | 11:23 | 13:23 | 15:23 | 17:03 | 19:00 | 21:19 |
| Half Moon Village, Half Moon (SE-bound) | 08:15 | 09:03 | 11:24 | 13:24 | 15:24 | 17:04 | 19:01 | 21:20 |
| Half Moon Village, New Bridge (SE-bound) | 08:17 | 09:05 | 11:26 | 13:26 | 15:26 | 17:06 | 19:02 | 21:21 |
| Cowley, opp Three Horse Shoes | 08:18 | 09:06 | 11:27 | 13:27 | 15:27 | 17:07 | 19:03 | 21:22 |
| Cowley, opp Chapel | 08:19 | 09:07 | 11:28 | 13:28 | 15:28 | 17:08 | 19:04 | 21:23 |
| Duryard, Cowley Bridge (S-bound) | 08:21 | 09:09 | 11:30 | 13:30 | 15:30 | 17:10 | 19:06 | 21:25 |
| Duryard, West Garth Road (S-bound) | 08:21 | 09:09 | 11:30 | 13:30 | 15:30 | 17:10 | 19:06 | 21:25 |
| Duryard, Thomas Hall (S-bound) | 08:22 | 09:10 | 11:31 | 13:31 | 15:31 | 17:11 | 19:07 | 21:25 |
| Duryard, Lower Argyll Road (S-bound) | 08:22 | 09:10 | 11:31 | 13:31 | 15:31 | 17:11 | 19:07 | 21:26 |
| Red Cow, Birks Grange (S-bound) | | | | | | | | 21:27 |
| Red Cow, Kilbarran Rise (S-bound) | | | | | | | | 21:28 |
| Pennsylvania, Streatham Drive (SE-bound) | | | | | | | | 21:29 |
| St Davids, The Imperial (S-bound) | | | | | | | | 21:29 |
| Exeter City Centre, College (SE-bound) | | | | | | | | 21:30 |
| Red Cow, Village (S-bound) | 08:24 | 09:12 | 11:33 | 13:33 | 15:33 | 17:13 | 19:09 | |
| St Davids, St Davids Station (Stop A) | 08:26 | 09:14 | 11:35 | 13:35 | 15:35 | 17:15 | 19:11 | |
| St Davids, Jolly Porter (SE-bound) | 08:27 | 09:15 | 11:36 | 13:36 | 15:36 | 17:16 | 19:12 | |
| Exeter City Centre, College (E-bound) | 08:28 | 09:16 | 11:37 | 13:37 | 15:37 | 17:17 | 19:13 | |
| Exeter City Centre, New North Road (E-bound) | 08:31 | 09:19 | 11:40 | 13:40 | 15:40 | 17:20 | 19:16 | 21:31 |
| Exeter City Centre, Portland House (Stop 35) | 08:32 | 09:20 | 11:41 | 13:41 | 15:41 | 17:21 | 19:17 | 21:32 |
| Exeter City Centre, St Sidwell's School (SE-bound) | 08:34 | 09:22 | 11:43 | 13:43 | 15:43 | 17:23 | 19:19 | 21:34 |
| Exeter City Centre, York Road (Stop 33) | | | | | | | | 21:34 |

Exeter City Centre Sidwell Street (Stop 40` arr 08:36 09:24 11:45 13:45 15:45 17:25 19:21 21:35

Compiled from data for the period Mon 21-Nov-2022 to Sun 27-Nov-2022. Times not in bold are estimated by using the distance between the stops.

Mondays to Fridays

| Exeter City Centre, Sidwell Street (Stop 40) | dep | 06:15 | 08:05 | 10:05 | 12:05 | 14:05 | 16:35 | 18:05 | 20:00 |
|---|------------|--------------|--------------|--------------|--------------|--------------|--------------|--------------|--------------|
| Exeter City Centre, Cheeke Street (Stop 39) | | 06:15 | 08:05 | 10:05 | 12:05 | 14:05 | 16:35 | 18:05 | 20:00 |
| Exeter City Centre, Paris Street (Stop 44) | | 06:15 | 08:06 | 10:06 | 12:06 | 14:06 | 16:35 | 18:05 | 20:00 |
| Exeter City Centre, Paris Street (Stop 16) | | 06:16 | 08:07 | 10:07 | 12:07 | 14:07 | 16:36 | 18:06 | 20:01 |
| Exeter City Centre, New North Road (Stop 28) | | 06:17 | 08:08 | 10:08 | 12:08 | 14:08 | 16:37 | 18:07 | 20:02 |
| Exeter City Centre, Prison (W-bound) | | 06:19 | 08:10 | 10:10 | 12:10 | 14:10 | 16:39 | 18:09 | 20:03 |
| Exeter City Centre, College (W-bound) | | 06:21 | 08:12 | 10:12 | 12:12 | 14:12 | 16:41 | 18:11 | 20:04 |
| St Davids, Hele Road (W-bound) | | 06:21 | 08:12 | 10:12 | 12:12 | 14:12 | 16:41 | 18:12 | 20:05 |
| St Davids, Jolly Porter (NW-bound) | | 06:23 | 08:14 | 10:14 | 12:14 | 14:14 | 16:43 | 18:14 | 20:06 |
| St Davids, St Davids Station (Stop A) | | 06:25 | 08:16 | 10:16 | 12:16 | 14:16 | 16:45 | 18:16 | 20:08 |
| Red Cow, Ring Edward Studios (N-bound) | | 06:27 | 08:18 | 10:18 | 12:18 | 14:18 | 16:47 | 18:18 | 20:10 |
| Duryard, Lower Argyll Road (N-bound) | | 06:28 | 08:19 | 10:19 | 12:19 | 14:19 | 16:48 | 18:19 | 20:11 |
| Duryard, Apparelmaster (N-bound) | | 06:28 | 08:19 | 10:19 | 12:19 | 14:19 | 16:49 | 18:20 | 20:11 |
| Duryard, West Garth Road (N-bound) | | 06:29 | 08:20 | 10:20 | 12:20 | 14:20 | 16:50 | 18:21 | 20:12 |
| Duryard, Cowley Bridge (N-bound) | | 06:30 | 08:21 | 10:21 | 12:21 | 14:21 | 16:51 | 18:22 | 20:13 |
| Cowley, adj Chapel | | 06:31 | 08:22 | 10:22 | 12:22 | 14:22 | 16:52 | 18:23 | 20:14 |
| Cowley, Bernaville Nurseries (N-bound) | | 06:31 | 08:22 | 10:22 | 12:22 | 14:22 | 16:52 | 18:23 | 20:14 |
| Half Moon Village, New Bridge (NW-bound) | | 06:33 | 08:24 | 10:24 | 12:24 | 14:24 | 16:54 | 18:25 | 20:16 |
| Half Moon Village, Half Moon (NW-bound) | | 06:34 | 08:25 | 10:25 | 12:25 | 14:25 | 16:55 | 18:26 | 20:17 |
| Half Moon Village, Ashfields (NW-bound) | | 06:34 | 08:26 | 10:26 | 12:26 | 14:26 | 16:56 | 18:27 | 20:17 |
| Newton St Cyres, Primary School (NW-bound) | | 06:36 | 08:28 | 10:28 | 12:28 | 14:28 | 16:58 | 18:29 | 20:19 |
| Newton St Cyres, opp Bellunc | | 06:37 | 08:29 | 10:29 | 12:29 | 14:29 | 16:59 | 18:30 | 20:20 |
| Newton St Cyres, Sherwood Turn (NW-bound) | | 06:38 | 08:30 | 10:30 | 12:30 | 14:30 | 17:00 | 18:31 | 20:21 |
| Newton St Cyres, Smallbrook Cottages (NW-bound) | | 06:38 | 08:30 | 10:30 | 12:30 | 14:30 | 17:00 | 18:31 | 20:22 |
| Newton St Cyres, Dunscombe Farm (NW-bound) | | 06:39 | 08:31 | 10:31 | 12:31 | 14:31 | 17:01 | 18:32 | 20:22 |
| Hookway, Hookway Lane (W-bound) | | 06:39 | 08:31 | 10:31 | 12:31 | 14:31 | 17:01 | 18:32 | 20:23 |
| Hookway, opp Downes Mill | | 06:40 | 08:32 | 10:32 | 12:32 | 14:32 | 17:02 | 18:33 | 20:24 |
| Crediton, opp Well Park | | 06:41 | 08:33 | 10:33 | 12:33 | 14:33 | 17:03 | 18:34 | 20:25 |
| Crediton, opp Wellparks Farm | | | | | | | | | 20:25 |
| Crediton, Station Cross (NW-bound) | | | | | | | | | 20:26 |
| Fordton, Redlands/Tesco (opp) | | 06:42 | 08:34 | 10:34 | 12:34 | 14:34 | 17:04 | 18:35 | |
| Fordton, Railway Station (NW-bound) | | 06:43 | 08:35 | 10:35 | 12:35 | 14:35 | 17:05 | 18:36 | |
| Crediton, The Crown (N-bound) | | 06:45 | 08:37 | 10:37 | 12:37 | 14:37 | 17:07 | 18:38 | 20:26 |
| Crediton, Parish Church (W-bound) | | 06:46 | 08:38 | 10:38 | 12:38 | 14:38 | 17:08 | 18:39 | 20:27 |
| Crediton, Union Terrace (W-bound) | | 06:47 | 08:39 | 10:39 | 12:39 | 14:39 | 17:09 | 18:40 | 20:27 |
| Crediton, Lloyds Bank (W-bound) | | 06:48 | 08:40 | 10:40 | 12:40 | 14:40 | 17:10 | 18:41 | 20:28 |
| Crediton, Green (W-bound) | | 06:48 | 08:40 | 10:40 | 12:40 | 14:40 | 17:10 | 18:41 | 20:28 |
| Crediton, Hospital Gates (W-bound) | | 06:49 | 08:41 | 10:41 | 12:41 | 14:41 | 17:11 | 18:42 | 20:29 |
| Crediton, opp Queen Elizabeth Drive | | 06:49 | 08:41 | 10:41 | 12:41 | 14:41 | 17:11 | 18:42 | 20:29 |

| | | | | | | | | |
|---|--------------|--------------|--------------|--------------|--------------|--------------|--------------|--------------|
| West Sandford, Barnstaple Cross (NW-bound] | 06:51 | 08:43 | 10:43 | 12:43 | 14:43 | 17:13 | 18:44 | 20:31 |
| Copplestone, Stone (W-bound] | 06:56 | 08:48 | 10:48 | 12:48 | 14:48 | 17:18 | 18:49 | 20:36 |
| Bow, Iter Park (W-bound] | 07:02 | 08:54 | 10:54 | 12:54 | 14:54 | 17:24 | 18:55 | 20:42 |
| Bow, The Square (NW-bound] | 07:03 | 08:55 | 10:55 | 12:55 | 14:55 | 17:25 | 18:56 | 20:43 |
| Bow, Meadow View (W-bound] | 07:03 | 08:55 | 10:55 | 12:55 | 14:55 | 17:25 | 18:56 | 20:43 |
| Bow, Burston Lane (opp] | 07:03 | 08:55 | 10:55 | 12:55 | 14:55 | 17:25 | 18:56 | 20:43 |
| North Tawton, Strawberry Fields (N-bound] | 07:11 | 09:03 | 11:03 | 13:03 | 15:03 | 17:33 | 19:04 | 20:51 |
| North Tawton, The Square (NW-bound] <i>arr</i> | 07:12 | 09:04 | 11:04 | 13:04 | 15:04 | 17:34 | 19:05 | 20:52 |
| North Tawton, The Square (NW-bound] <i>dep</i> | 07:13 | 09:05 | 11:05 | 13:05 | 15:05 | 17:35 | 19:06 | 20:53 |
| North Tawton, Barkers Way (adj] | 07:13 | 09:05 | 11:05 | 13:05 | 15:05 | 17:35 | 19:06 | 20:53 |
| North Tawton, Taw Bridge (SW-bound] | 07:13 | 09:05 | 11:05 | 13:05 | 15:05 | 17:35 | 19:06 | 20:53 |
| Bondleigh, Cadditon Cross (N-bound] | 07:19 | 09:11 | 11:11 | 13:11 | 15:11 | 17:41 | 19:12 | 20:59 |
| Winkleigh, Mid Devon Motors (NW-bound] | 07:22 | 09:14 | 11:14 | 13:14 | 15:14 | 17:44 | 19:15 | 21:02 |
| Winkleigh, Turn (N-bound] <i>arr</i> | 07:23 | 09:15 | 11:15 | 13:15 | 15:15 | 17:45 | 19:16 | 21:03 |
| Winkleigh, Turn (N-bound] <i>dep</i> | 07:25 | 09:16 | 11:16 | 13:16 | 15:16 | 17:48 | 19:18 | 21:03 |
| Winkleigh, Four Seasons Holiday Village (NW-bound] | 07:26 | 09:17 | 11:17 | 13:17 | 15:17 | 17:49 | 19:19 | 21:04 |
| Dolton, Barfield Road (NE-bound] | 07:35 | 09:27 | 11:27 | 13:27 | 15:27 | 17:59 | 19:29 | 21:14 |
| Dolton, opp Beacon Garage | 07:38 | 09:30 | 11:30 | 13:30 | 15:30 | 18:02 | 19:32 | 21:16 |
| Beaford, Bus Shelter (NW-bound] | 07:44 | 09:36 | 11:36 | 13:36 | 15:36 | 18:08 | 19:38 | 21:22 |
| Little Torrington, Rosemoor RHS Gardens (NW-bound] | 07:50 | 09:42 | 11:42 | 13:42 | 15:42 | 18:14 | 19:44 | 21:28 |
| Taddipport, New Bridge (N-bound] | 07:51 | 09:43 | 11:43 | 13:43 | 15:43 | 18:15 | 19:45 | 21:29 |
| Great Torrington, Church (Stop A) | 07:54 | 09:46 | 11:46 | 13:46 | 15:46 | 18:18 | 19:48 | 21:32 |
| Great Torrington, New Street (W-bound] <i>arr</i> | 07:56 | 09:48 | 11:48 | 13:48 | 15:48 | 18:20 | 19:50 | 21:34 |
| Great Torrington, New Street (W-bound] <i>dep</i> | 08:00 | 09:49 | 11:49 | 13:49 | 15:49 | 18:22 | 19:52 | 21:34 |
| Great Torrington, Torridge View (NW-bound] | 08:00 | 09:49 | 11:49 | 13:49 | 15:49 | 18:22 | 19:52 | 21:34 |
| Great Torrington, opp Old Railway Station | 08:01 | 09:50 | 11:50 | 13:50 | 15:50 | 18:23 | 19:53 | 21:35 |
| Landcross, Church (NE-bound] | 08:09 | 09:58 | 11:58 | 13:58 | 15:58 | 18:31 | 20:01 | 21:43 |
| Landcross, opp Old Coach House | 08:09 | 09:58 | 11:58 | 13:58 | 15:58 | 18:31 | 20:01 | 21:43 |
| Landcross, Chapel (N-bound] | 08:10 | 09:59 | 11:59 | 13:59 | 15:59 | 18:32 | 20:02 | 21:44 |
| Bideford, Upcott Hill (N-bound] | 08:14 | 10:03 | 12:03 | 14:03 | 16:03 | 18:36 | 20:06 | 21:48 |
| Bideford, Torridge Hill (nr) | 08:14 | 10:03 | 12:03 | 14:03 | 16:03 | 18:36 | 20:06 | 21:48 |
| Bideford, The Quay (N-bound] | 08:15 | 10:04 | 12:04 | 14:04 | 16:04 | 18:37 | 20:07 | 21:49 |
| Bideford, Bideford Quay (Stop D) <i>arr</i> | 08:16 | 10:05 | 12:05 | 14:05 | 16:05 | 18:38 | 20:08 | 21:50 |
| Bideford, Bideford Quay (Stop D) <i>dep</i> | 08:17 | 10:06 | 12:06 | 14:06 | 16:06 | 18:39 | 20:09 | 21:51 |
| Bideford, Kingsley Road (E-bound] | | | | | | | | 21:53 |
| Bideford, Bideford Quay (Stop B) | | | | | | | | 21:54 |
| Bideford, Royal Hotel (SE-bound] | | | | | | | | 21:55 |
| East-the-Water, Torridge Mount (E-bound] | | | | | | | | 21:56 |
| East-the-Water, Avon Road (E-bound] | | | | | | | | 21:57 |
| East-the-Water, Sentry Corner (S-bound] | | | | | | | | 21:57 |
| East-the-Water, Barton Tors (S-bound] | | | | | | | | 21:58 |
| East-the-Water, Gammaton Road (E-bound] | | | | | | | | 21:59 |
| East-the-Water, Monks Close (N-bound] | | | | | | | | 22:00 |
| East-the-Water, Bottom of Clivedon Road (N-bound] | | | | | | | | 22:00 |

| | | | | | | | | |
|---|-------------------------|--------------|--------------|--------------|--------------|--------------|--------------|--------------|
| East-the-Water, Biddiblack Way (NW-bound) | | | | | | | | 22:01 |
| | | | | | | | | 22:02 |
| Bideford, Kingsley Road (W-bound) | 08:17 | 10:06 | 12:06 | 14:06 | 16:06 | 18:39 | 20:09 | |
| Orchard Hill, The Dairy (NW-bound) | 08:18 | 10:07 | 12:07 | 14:07 | 16:07 | 18:40 | 20:09 | |
| Orchard Hill, Heywood Road (NE-bound) | 08:18 | 10:07 | 12:07 | 14:07 | 16:07 | 18:40 | 20:10 | |
| Instow, Westleigh (NE-bound) | | 10:11 | 12:11 | 14:11 | 16:11 | 18:44 | 20:14 | 22:06 |
| Instow, The Quay (N-bound) | | 10:15 | 12:15 | 14:15 | 16:15 | 18:48 | 20:17 | 22:09 |
| Instow, Lane End (N-bound) | | 10:15 | 12:15 | 14:15 | 16:15 | 18:48 | 20:17 | 22:09 |
| Instow, Marine Camp (NE-bound) | | 10:16 | 12:16 | 14:16 | 16:16 | 18:49 | 20:18 | 22:10 |
| Yelland, Estuary View (NE-bound) | | 10:17 | 12:17 | 14:17 | 16:17 | 18:50 | 20:19 | 22:11 |
| Lower Yelland, Welch's Lane (NE-bound) | | 10:18 | 12:18 | 14:18 | 16:18 | 18:51 | 20:20 | 22:12 |
| Lower Yelland, Lagoon View (NE-bound) | | 10:19 | 12:19 | 14:19 | 16:19 | 18:52 | 20:20 | 22:12 |
| Lower Yelland, Pottery Lane (NE-bound) | | 10:19 | 12:19 | 14:19 | 16:19 | 18:52 | 20:21 | 22:13 |
| Yelland, opp Post Office | | 10:20 | 12:20 | 14:20 | 16:20 | 18:53 | 20:21 | 22:13 |
| Yelland, Allenstyle (E-bound) | | 10:20 | 12:20 | 14:20 | 16:20 | 18:53 | 20:22 | 22:14 |
| Fremington, Yelland Road (E-bound) | | 10:21 | 12:21 | 14:21 | 16:21 | 18:54 | 20:22 | 22:14 |
| Fremington, Beechfield Road (NE-bound) | | 10:21 | 12:21 | 14:21 | 16:21 | 18:54 | 20:23 | 22:15 |
| Fremington, Beechfield (NE-bound) | | 10:22 | 12:22 | 14:22 | 16:22 | 18:55 | 20:23 | 22:15 |
| Fremington, New Inn (SE-bound) | | 10:23 | 12:23 | 14:23 | 16:23 | 18:56 | 20:24 | 22:16 |
| Muddlebridge, Taw View (SE-bound) | | 10:23 | 12:23 | 14:23 | 16:23 | 18:56 | 20:24 | 22:16 |
| Muddlebridge, Muddlebridge (NE-bound) | | 10:24 | 12:24 | 14:24 | 16:24 | 18:57 | 20:25 | 22:17 |
| Combrew, Mead Park (nr) | | 10:25 | 12:25 | 14:25 | 16:25 | 18:58 | 20:26 | 22:18 |
| Bickington, Magdala (E-bound) | | 10:25 | 12:25 | 14:25 | 16:25 | 18:58 | 20:26 | 22:18 |
| Bickington, opp Garage | | 10:26 | 12:26 | 14:26 | 16:26 | 18:59 | 20:27 | 22:19 |
| Roundswell, End of Ellerslie Road (E-bound) | | 10:27 | 12:27 | 14:27 | 16:27 | 19:00 | 20:28 | 22:19 |
| Roundswell, Woodville (E-bound) | | 10:27 | 12:27 | 14:27 | 16:27 | 19:00 | 20:28 | 22:20 |
| Roundswell, Bickington Road (E-bound) | | 10:28 | 12:28 | 14:28 | 16:28 | 19:01 | 20:29 | 22:20 |
| Roundswell, Gratton Way (E-bound) | 08:33 | | | | | | | |
| Roundswell, Grange Avenue (NE-bound) | 08:34 | | | | | | | |
| Sticklepath, Old Torrington Road (N-bound) | 08:36 | | | | | | | |
| Sticklepath, Stafford (NE-bound) | 08:36 | 10:29 | 12:29 | 14:29 | 16:29 | 19:02 | 20:30 | 22:20 |
| Sticklepath, High Wall (E-bound) | 08:37 | 10:29 | 12:29 | 14:29 | 16:29 | 19:02 | 20:30 | 22:21 |
| Barnstaple, Station Entrance (Stop B) | 08:39 | 10:31 | 12:31 | 14:31 | 16:31 | 19:04 | 20:32 | 22:22 |
| Barnstaple, Bus Station (Stand A) | <i>arr</i> 08:45 | 10:37 | 12:37 | 14:37 | 16:37 | 19:09 | 20:37 | 22:27 |

Compiled from data for the period Mon 21-Nov-2022 to Sun 27-Nov-2022. Times not in bold are estimated by using the distance between the stops.

Saturdays

| Exeter City Centre, Sidwell Street (Stop 40) | dep | 06:15 | 08:05 | 10:05 | 12:05 | 14:05 | 16:35 | 18:05 | 20:00 |
|---|------------|--------------|--------------|--------------|--------------|--------------|--------------|--------------|--------------|
| Exeter City Centre, Cheeke Street (Stop 39) | | 06:15 | 08:05 | 10:05 | 12:05 | 14:05 | 16:35 | 18:05 | 20:00 |
| Exeter City Centre, Paris Street (Stop 44) | | 06:15 | 08:05 | 10:05 | 12:05 | 14:05 | 16:35 | 18:05 | 20:00 |
| Exeter City Centre, Paris Street (Stop 16) | | 06:16 | 08:06 | 10:06 | 12:06 | 14:06 | 16:36 | 18:06 | 20:01 |
| Exeter City Centre, New North Road (Stop 28) | | 06:17 | 08:07 | 10:07 | 12:07 | 14:07 | 16:37 | 18:07 | 20:02 |
| Exeter City Centre, Prison (W-bound) | | 06:19 | 08:09 | 10:09 | 12:09 | 14:09 | 16:39 | 18:09 | 20:03 |
| Exeter City Centre, College (W-bound) | | 06:21 | 08:11 | 10:11 | 12:11 | 14:11 | 16:41 | 18:11 | 20:04 |
| St Davids, Hele Road (W-bound) | | 06:21 | 08:11 | 10:11 | 12:11 | 14:11 | 16:41 | 18:12 | 20:05 |
| St Davids, Jolly Porter (NW-bound) | | 06:23 | 08:13 | 10:13 | 12:13 | 14:13 | 16:43 | 18:14 | 20:06 |
| St Davids, St Davids Station (Stop A) | | 06:25 | 08:15 | 10:15 | 12:15 | 14:15 | 16:45 | 18:16 | 20:08 |
| Red Cow, Ring Edward Studios (N-bound) | | 06:27 | 08:17 | 10:17 | 12:17 | 14:17 | 16:47 | 18:18 | 20:10 |
| Duryard, Lower Argyll Road (N-bound) | | 06:28 | 08:18 | 10:18 | 12:18 | 14:18 | 16:48 | 18:19 | 20:11 |
| Duryard, Apparelmaster (N-bound) | | 06:28 | 08:18 | 10:18 | 12:18 | 14:18 | 16:49 | 18:20 | 20:11 |
| Duryard, West Garth Road (N-bound) | | 06:29 | 08:19 | 10:19 | 12:19 | 14:19 | 16:50 | 18:21 | 20:12 |
| Duryard, Cowley Bridge (N-bound) | | 06:30 | 08:20 | 10:20 | 12:20 | 14:20 | 16:51 | 18:22 | 20:13 |
| Cowley, adj Chapel | | 06:31 | 08:21 | 10:21 | 12:21 | 14:21 | 16:52 | 18:23 | 20:14 |
| Cowley, Bernaville Nurseries (N-bound) | | 06:31 | 08:21 | 10:21 | 12:21 | 14:21 | 16:52 | 18:23 | 20:14 |
| Half Moon Village, New Bridge (NW-bound) | | 06:33 | 08:23 | 10:23 | 12:23 | 14:23 | 16:54 | 18:25 | 20:16 |
| Half Moon Village, Half Moon (NW-bound) | | 06:34 | 08:24 | 10:24 | 12:24 | 14:24 | 16:55 | 18:26 | 20:17 |
| Half Moon Village, Ashfields (NW-bound) | | 06:34 | 08:25 | 10:25 | 12:25 | 14:25 | 16:56 | 18:27 | 20:17 |
| Newton St Cyres, Primary School (NW-bound) | | 06:36 | 08:27 | 10:27 | 12:27 | 14:27 | 16:58 | 18:29 | 20:19 |
| Newton St Cyres, opp Bellunc | | 06:37 | 08:28 | 10:28 | 12:28 | 14:28 | 16:59 | 18:30 | 20:20 |
| Newton St Cyres, Sherwood Turn (NW-bound) | | 06:38 | 08:29 | 10:29 | 12:29 | 14:29 | 17:00 | 18:31 | 20:21 |
| Newton St Cyres, Smallbrook Cottages (NW-bound) | | 06:38 | 08:29 | 10:29 | 12:29 | 14:29 | 17:00 | 18:31 | 20:22 |
| Newton St Cyres, Dunscombe Farm (NW-bound) | | 06:39 | 08:30 | 10:30 | 12:30 | 14:30 | 17:01 | 18:32 | 20:22 |
| Hookway, Hookway Lane (W-bound) | | 06:39 | 08:30 | 10:30 | 12:30 | 14:30 | 17:01 | 18:32 | 20:23 |
| Hookway, opp Downes Mill | | 06:40 | 08:31 | 10:31 | 12:31 | 14:31 | 17:02 | 18:33 | 20:24 |
| Crediton, opp Well Park | | 06:41 | 08:32 | 10:32 | 12:32 | 14:32 | 17:03 | 18:34 | 20:25 |
| Crediton, opp Wellparks Farm | | | | | | | | | 20:25 |
| Crediton, Station Cross (NW-bound) | | | | | | | | | 20:26 |
| Fordton, Redlands/Tesco (opp) | | 06:42 | 08:33 | 10:33 | 12:33 | 14:33 | 17:04 | 18:35 | |
| Fordton, Railway Station (NW-bound) | | 06:43 | 08:34 | 10:34 | 12:34 | 14:34 | 17:05 | 18:36 | |
| Crediton, The Crown (N-bound) | | 06:45 | 08:36 | 10:36 | 12:36 | 14:36 | 17:07 | 18:38 | 20:26 |
| Crediton, Parish Church (W-bound) | | 06:46 | 08:37 | 10:37 | 12:37 | 14:37 | 17:08 | 18:39 | 20:27 |
| Crediton, Union Terrace (W-bound) | | 06:47 | 08:38 | 10:38 | 12:38 | 14:38 | 17:09 | 18:40 | 20:27 |
| Crediton, Lloyds Bank (W-bound) | | 06:48 | 08:39 | 10:39 | 12:39 | 14:39 | 17:10 | 18:41 | 20:28 |
| Crediton, Green (W-bound) | | 06:48 | 08:39 | 10:39 | 12:39 | 14:39 | 17:10 | 18:41 | 20:28 |
| Crediton, Hospital Gates (W-bound) | | 06:49 | 08:40 | 10:40 | 12:40 | 14:40 | 17:11 | 18:42 | 20:29 |
| Crediton, opp Queen Elizabeth Drive | | 06:49 | 08:40 | 10:40 | 12:40 | 14:40 | 17:11 | 18:42 | 20:29 |

| | | | | | | | | |
|---|--------------|--------------|--------------|--------------|--------------|--------------|--------------|--------------|
| West Sandford, Barnstaple Cross (NW-bound] | 06:51 | 08:42 | 10:42 | 12:42 | 14:42 | 17:13 | 18:44 | 20:31 |
| Copplestone, Stone (W-bound] | 06:56 | 08:47 | 10:47 | 12:47 | 14:47 | 17:18 | 18:49 | 20:36 |
| Bow, Iter Park (W-bound] | 07:02 | 08:53 | 10:53 | 12:53 | 14:53 | 17:24 | 18:55 | 20:42 |
| Bow, The Square (NW-bound] | 07:03 | 08:54 | 10:54 | 12:54 | 14:54 | 17:25 | 18:56 | 20:43 |
| Bow, Meadow View (W-bound] | 07:03 | 08:54 | 10:54 | 12:54 | 14:54 | 17:25 | 18:56 | 20:43 |
| Bow, Burstons Lane (opp] | 07:03 | 08:54 | 10:54 | 12:54 | 14:54 | 17:25 | 18:56 | 20:43 |
| North Tawton, Strawberry Fields (N-bound] | 07:11 | 09:02 | 11:02 | 13:02 | 15:02 | 17:33 | 19:04 | 20:51 |
| North Tawton, The Square (NW-bound] <i>arr</i> | 07:12 | 09:03 | 11:03 | 13:03 | 15:03 | 17:34 | 19:05 | 20:52 |
| North Tawton, The Square (NW-bound] <i>dep</i> | 07:13 | 09:04 | 11:04 | 13:04 | 15:04 | 17:35 | 19:06 | 20:53 |
| North Tawton, Barkers Way (adj] | 07:13 | 09:04 | 11:04 | 13:04 | 15:04 | 17:35 | 19:06 | 20:53 |
| North Tawton, Taw Bridge (SW-bound] | 07:13 | 09:04 | 11:04 | 13:04 | 15:04 | 17:35 | 19:06 | 20:53 |
| Bondleigh, Cadditon Cross (N-bound] | 07:19 | 09:10 | 11:10 | 13:10 | 15:10 | 17:41 | 19:12 | 20:59 |
| Winkleigh, Mid Devon Motors (NW-bound] | 07:22 | 09:13 | 11:13 | 13:13 | 15:13 | 17:44 | 19:15 | 21:02 |
| Winkleigh, Turn (N-bound] <i>arr</i> | 07:23 | 09:14 | 11:14 | 13:14 | 15:14 | 17:45 | 19:16 | 21:03 |
| Winkleigh, Turn (N-bound] <i>dep</i> | 07:25 | 09:15 | 11:15 | 13:15 | 15:15 | 17:48 | 19:18 | 21:03 |
| Winkleigh, Four Seasons Holiday Village (NW-bound] | 07:26 | 09:16 | 11:16 | 13:16 | 15:16 | 17:49 | 19:19 | 21:04 |
| Dolton, Barfield Road (NE-bound] | 07:35 | 09:26 | 11:26 | 13:26 | 15:26 | 17:59 | 19:29 | 21:14 |
| Dolton, opp Beacon Garage | 07:38 | 09:29 | 11:29 | 13:29 | 15:29 | 18:02 | 19:32 | 21:16 |
| Beaford, Bus Shelter (NW-bound] | 07:44 | 09:35 | 11:35 | 13:35 | 15:35 | 18:08 | 19:38 | 21:22 |
| Little Torrington, Rosemoor RHS Gardens (NW-bound] | 07:50 | 09:41 | 11:41 | 13:41 | 15:41 | 18:14 | 19:44 | 21:28 |
| Taddipport, New Bridge (N-bound] | 07:51 | 09:42 | 11:42 | 13:42 | 15:42 | 18:15 | 19:45 | 21:29 |
| Great Torrington, Church (Stop A) | 07:54 | 09:45 | 11:45 | 13:45 | 15:45 | 18:18 | 19:48 | 21:32 |
| Great Torrington, New Street (W-bound] <i>arr</i> | 07:56 | 09:47 | 11:47 | 13:47 | 15:47 | 18:20 | 19:50 | 21:34 |
| Great Torrington, New Street (W-bound] <i>dep</i> | 08:00 | 09:48 | 11:48 | 13:48 | 15:48 | 18:22 | 19:52 | 21:34 |
| Great Torrington, Torridge View (NW-bound] | 08:00 | 09:48 | 11:48 | 13:48 | 15:48 | 18:22 | 19:52 | 21:34 |
| Great Torrington, opp Old Railway Station | 08:01 | 09:49 | 11:49 | 13:49 | 15:49 | 18:23 | 19:53 | 21:35 |
| Landcross, Church (NE-bound] | 08:09 | 09:57 | 11:57 | 13:57 | 15:57 | 18:31 | 20:01 | 21:43 |
| Landcross, opp Old Coach House | 08:09 | 09:57 | 11:57 | 13:57 | 15:57 | 18:31 | 20:01 | 21:43 |
| Landcross, Chapel (N-bound] | 08:10 | 09:58 | 11:58 | 13:58 | 15:58 | 18:32 | 20:02 | 21:44 |
| Bideford, Upcott Hill (N-bound] | 08:14 | 10:02 | 12:02 | 14:02 | 16:02 | 18:36 | 20:06 | 21:48 |
| Bideford, Torridge Hill (nr) | 08:14 | 10:02 | 12:02 | 14:02 | 16:02 | 18:36 | 20:06 | 21:48 |
| Bideford, The Quay (N-bound] | 08:15 | 10:03 | 12:03 | 14:03 | 16:03 | 18:37 | 20:07 | 21:49 |
| Bideford, Bideford Quay (Stop D) <i>arr</i> | 08:16 | 10:04 | 12:04 | 14:04 | 16:04 | 18:38 | 20:08 | 21:50 |
| Bideford, Bideford Quay (Stop D) <i>dep</i> | 08:17 | 10:05 | 12:05 | 14:05 | 16:05 | 18:39 | 20:09 | 21:51 |
| Bideford, Kingsley Road (E-bound] | | | | | | | | 21:53 |
| Bideford, Bideford Quay (Stop B) | | | | | | | | 21:54 |
| Bideford, Royal Hotel (SE-bound] | | | | | | | | 21:55 |
| East-the-Water, Torridge Mount (E-bound] | | | | | | | | 21:56 |
| East-the-Water, Avon Road (E-bound] | | | | | | | | 21:57 |
| East-the-Water, Sentry Corner (S-bound] | | | | | | | | 21:57 |
| East-the-Water, Barton Tors (S-bound] | | | | | | | | 21:58 |
| East-the-Water, Gammaton Road (E-bound] | | | | | | | | 21:59 |
| East-the-Water, Monks Close (N-bound] | | | | | | | | 22:00 |
| East-the-Water, Bottom of Clivedon Road (N-bound] | | | | | | | | 22:00 |

| | | | | | | | | |
|---|-------------------------|--------------|--------------|--------------|--------------|--------------|--------------|--------------|
| East-the-Water, Biddiblack Way (NW-bound) | | | | | | | | 22:01 |
| | | | | | | | | 22:02 |
| Bideford, Kingsley Road (W-bound) | 08:17 | 10:05 | 12:05 | 14:05 | 16:05 | 18:39 | 20:09 | |
| Orchard Hill, The Dairy (NW-bound) | 08:18 | 10:06 | 12:06 | 14:06 | 16:06 | 18:40 | 20:09 | |
| Orchard Hill, Heywood Road (NE-bound) | 08:18 | 10:06 | 12:06 | 14:06 | 16:06 | 18:40 | 20:10 | |
| Instow, Westleigh (NE-bound) | | 10:10 | 12:10 | 14:10 | 16:10 | 18:44 | 20:14 | 22:06 |
| Instow, The Quay (N-bound) | | 10:14 | 12:14 | 14:14 | 16:14 | 18:48 | 20:17 | 22:09 |
| Instow, Lane End (N-bound) | | 10:14 | 12:14 | 14:14 | 16:14 | 18:48 | 20:17 | 22:09 |
| Instow, Marine Camp (NE-bound) | | 10:15 | 12:15 | 14:15 | 16:15 | 18:49 | 20:18 | 22:10 |
| Yelland, Estuary View (NE-bound) | | 10:16 | 12:16 | 14:16 | 16:16 | 18:50 | 20:19 | 22:11 |
| Lower Yelland, Welch's Lane (NE-bound) | | 10:17 | 12:17 | 14:17 | 16:17 | 18:51 | 20:20 | 22:12 |
| Lower Yelland, Lagoon View (NE-bound) | | 10:18 | 12:18 | 14:18 | 16:18 | 18:52 | 20:20 | 22:12 |
| Lower Yelland, Pottery Lane (NE-bound) | | 10:18 | 12:18 | 14:18 | 16:18 | 18:52 | 20:21 | 22:13 |
| Yelland, opp Post Office | | 10:19 | 12:19 | 14:19 | 16:19 | 18:53 | 20:21 | 22:13 |
| Yelland, Allenstyle (E-bound) | | 10:19 | 12:19 | 14:19 | 16:19 | 18:53 | 20:22 | 22:14 |
| Fremington, Yelland Road (E-bound) | | 10:20 | 12:20 | 14:20 | 16:20 | 18:54 | 20:22 | 22:14 |
| Fremington, Beechfield Road (NE-bound) | | 10:20 | 12:20 | 14:20 | 16:20 | 18:54 | 20:23 | 22:15 |
| Fremington, Beechfield (NE-bound) | | 10:21 | 12:21 | 14:21 | 16:21 | 18:55 | 20:23 | 22:15 |
| Fremington, New Inn (SE-bound) | | 10:22 | 12:22 | 14:22 | 16:22 | 18:56 | 20:24 | 22:16 |
| Muddlebridge, Taw View (SE-bound) | | 10:22 | 12:22 | 14:22 | 16:22 | 18:56 | 20:24 | 22:16 |
| Muddlebridge, Muddlebridge (NE-bound) | | 10:23 | 12:23 | 14:23 | 16:23 | 18:57 | 20:25 | 22:17 |
| Combrew, Mead Park (nr) | | 10:24 | 12:24 | 14:24 | 16:24 | 18:58 | 20:26 | 22:18 |
| Bickington, Magdala (E-bound) | | 10:24 | 12:24 | 14:24 | 16:24 | 18:58 | 20:26 | 22:18 |
| Bickington, opp Garage | | 10:25 | 12:25 | 14:25 | 16:25 | 18:59 | 20:27 | 22:19 |
| Roundswell, End of Ellerslie Road (E-bound) | | 10:26 | 12:26 | 14:26 | 16:26 | 19:00 | 20:28 | 22:19 |
| Roundswell, Woodville (E-bound) | | 10:26 | 12:26 | 14:26 | 16:26 | 19:00 | 20:28 | 22:20 |
| Roundswell, Bickington Road (E-bound) | | 10:27 | 12:27 | 14:27 | 16:27 | 19:01 | 20:29 | 22:20 |
| Roundswell, Gratton Way (E-bound) | 08:33 | | | | | | | |
| Roundswell, Grange Avenue (NE-bound) | 08:34 | | | | | | | |
| Sticklepath, Old Torrington Road (N-bound) | 08:36 | | | | | | | |
| Sticklepath, Stafford (NE-bound) | 08:36 | 10:28 | 12:28 | 14:28 | 16:28 | 19:02 | 20:30 | 22:20 |
| Sticklepath, High Wall (E-bound) | 08:37 | 10:28 | 12:28 | 14:28 | 16:28 | 19:02 | 20:30 | 22:21 |
| Barnstaple, Station Entrance (Stop B) | 08:39 | 10:30 | 12:30 | 14:30 | 16:30 | 19:04 | 20:32 | 22:22 |
| Barnstaple, Bus Station (Stand A) | <i>arr</i> 08:45 | 10:36 | 12:36 | 14:36 | 16:36 | 19:09 | 20:37 | 22:27 |

Compiled from data for the period Mon 21-Nov-2022 to Sun 27-Nov-2022. Times not in bold are estimated by using the distance between the stops.

Mondays to Fridays

| Okehampton, Market Street (Stop E) | dep | 06:28 | 07:05 | 09:05 | 11:05 | 13:05 | 15:05 | 17:15 |
|--|------------|--------------|--------------|--------------|--------------|--------------|--------------|--------------|
| Okehampton, Glendale Road (NW-bound) | | 06:29 | 07:06 | 09:06 | 11:06 | 13:06 | 15:06 | 17:16 |
| Folly Gate, Ellmead Cross (N-bound) | | 06:31 | 07:08 | 09:08 | 11:08 | 13:08 | 15:08 | 17:18 |
| Folly Gate, Parish Hall (N-bound) | | 06:32 | 07:09 | 09:09 | 11:09 | 13:09 | 15:09 | 17:19 |
| Folly Gate, Crossways Inn (N-bound) | | 06:34 | 07:11 | 09:11 | 11:11 | 13:11 | 15:11 | 17:21 |
| Inwardleigh, Lamerton Cross (NW-bound) | | 06:36 | 07:13 | 09:14 | 11:14 | 13:14 | 15:14 | 17:24 |
| Hatherleigh, Basset's Cross (N-bound) | | 06:39 | 07:16 | 09:17 | 11:17 | 13:17 | 15:17 | 17:27 |
| Hatherleigh, Hatherleigh Bridge (E-bound) | | 06:42 | 07:19 | 09:20 | 11:20 | 13:20 | 15:20 | 17:30 |
| Hatherleigh, Market Car Park (S-bound) | | 06:45 | 07:22 | 09:23 | 11:23 | 13:23 | 15:23 | 17:33 |
| Hatherleigh, Co-op (S-bound) | | 06:49 | 07:26 | 09:27 | 11:27 | 13:27 | 15:27 | 17:37 |
| Jacobstowe, Church (NE-bound) | | 06:53 | 07:30 | 09:31 | 11:31 | 13:31 | 15:31 | 17:41 |
| Exbourne, Exbourne Cross Garage (E-bound) | | 06:56 | 07:33 | 09:34 | 11:34 | 13:34 | 15:34 | 17:44 |
| Sampford Courtenay, New Inn (E-bound) | | 07:01 | 07:38 | 09:38 | 11:38 | 13:38 | 15:38 | 17:48 |
| North Tawton, Taw Bridge (NE-bound) | | 07:03 | 07:40 | 09:39 | 11:39 | 13:39 | 15:39 | 17:49 |
| North Tawton, Barkers Way (opp) | | 07:05 | 07:42 | 09:41 | 11:41 | 13:41 | 15:41 | 17:51 |
| North Tawton, Clock Tower (SE-bound) | arr | 07:07 | 07:44 | 09:43 | 11:43 | 13:43 | 15:43 | 17:53 |
| North Tawton, Clock Tower (SE-bound) | dep | 07:08 | 07:45 | 09:44 | 11:44 | 13:44 | 15:44 | 17:54 |
| North Tawton, Strawberry Fields (S-bound) | | 07:10 | 07:47 | 09:46 | 11:46 | 13:46 | 15:46 | 17:56 |
| Bow, Burston Lane (nr) | | 07:13 | 07:50 | 09:49 | 11:49 | 13:49 | 15:49 | 17:59 |
| Bow, Garage (E-bound) | | 07:15 | 07:52 | 09:51 | 11:51 | 13:51 | 15:51 | 18:01 |
| Bow, The Square (SE-bound) | | 07:18 | 07:55 | 09:54 | 11:54 | 13:54 | 15:54 | 18:04 |
| Bow, Iter Park (NE-bound) | | 07:22 | 07:59 | 09:58 | 11:58 | 13:58 | 15:58 | 18:08 |
| Copplestone, Stone (E-bound) | | 07:27 | 08:04 | 10:02 | 12:02 | 14:02 | 16:02 | 18:12 |
| Copplestone, Shirley Corner (E-bound) | | 07:28 | 08:05 | 10:03 | 12:03 | 14:03 | 16:03 | 18:13 |
| West Sandford, Barnstaple Cross (SE-bound) | | 07:30 | 08:07 | 10:05 | 12:05 | 14:05 | 16:05 | 18:15 |
| West Sandford, Homleigh Garden Centre (nr) | | 07:32 | 08:09 | 10:07 | 12:07 | 14:07 | 16:07 | 18:17 |
| Crediton, Queen Elizabeth Drive (E-bound) | | 07:33 | 08:10 | 10:08 | 12:08 | 14:08 | 16:08 | 18:18 |
| Crediton, Green (E-bound) | | 07:35 | 08:12 | 10:10 | 12:10 | 14:10 | 16:10 | 18:20 |
| Crediton, opp Tesco Metro (E-bound) | | 07:37 | 08:14 | 10:12 | 12:12 | 14:12 | 16:12 | 18:22 |
| Crediton, Memorial (SE-bound) | | 07:37 | 08:14 | 10:12 | 12:12 | 14:12 | 16:12 | 18:22 |
| Crediton, Snooker Hall (E-bound) | | 07:38 | 08:15 | 10:13 | 12:13 | 14:13 | 16:13 | 18:23 |
| Crediton, The Crown (S-bound) | | 07:39 | 08:16 | 10:13 | 12:13 | 14:13 | 16:13 | 18:23 |
| Crediton, Station Cross (SE-bound) | | 07:40 | 08:17 | 10:14 | 12:14 | 14:14 | 16:14 | 18:24 |
| Fordton, Railway Station (SE-bound) | | | | 10:15 | 12:15 | 14:15 | 16:15 | 18:25 |
| Fordton, Redlands/Tesco (nr) | | | | 10:15 | 12:15 | 14:15 | 16:15 | 18:25 |
| Crediton, Well Park (E-bound) | | 07:41 | 08:18 | 10:16 | 12:16 | 14:16 | 16:16 | 18:26 |
| Hookway, Downes Mill (SE-bound) | | 07:41 | 08:18 | 10:17 | 12:17 | 14:17 | 16:17 | 18:27 |
| Newton St Cyres, opp Dunscombe Farr | | 07:42 | 08:19 | 10:18 | 12:18 | 14:18 | 16:18 | 18:28 |
| Newton St Cyres, opp Smallbrook Cottages | | 07:43 | 08:20 | 10:19 | 12:19 | 14:19 | 16:19 | 18:29 |

| | | | | | | | |
|---|--------------|--------------|--------------|--------------|--------------|--------------|--------------|
| Newton St Cyres, Sherwood Turn (SE-bound] | 07:44 | 08:21 | 10:20 | 12:20 | 14:20 | 16:20 | 18:30 |
| Newton St Cyres, Quick's Farm (SE-bound] | 07:45 | 08:22 | 10:21 | 12:21 | 14:21 | 16:21 | 18:31 |
| Newton St Cyres, nr Bellunc | 07:46 | 08:23 | 10:22 | 12:22 | 14:22 | 16:22 | 18:32 |
| Newton St Cyres, opp Primary School | 07:47 | 08:24 | 10:23 | 12:23 | 14:23 | 16:23 | 18:33 |
| Half Moon Village, Ashfields (SE-bound] | 07:48 | 08:25 | 10:24 | 12:24 | 14:24 | 16:24 | 18:34 |
| Half Moon Village, Half Moon (SE-bound] | 07:49 | 08:26 | 10:25 | 12:25 | 14:25 | 16:25 | 18:35 |
| Half Moon Village, New Bridge (SE-bound] | 07:50 | 08:27 | 10:26 | 12:26 | 14:26 | 16:26 | 18:36 |
| Cowley, opp Three Horse Shoes | 07:51 | 08:28 | 10:27 | 12:27 | 14:27 | 16:27 | 18:37 |
| Cowley, opp Chapel | 07:52 | 08:29 | 10:28 | 12:28 | 14:28 | 16:28 | 18:38 |
| Duryard, Cowley Bridge (S-bound] | 07:54 | 08:31 | 10:30 | 12:30 | 14:30 | 16:30 | 18:40 |
| Duryard, West Garth Road (S-bound] | 07:55 | 08:32 | 10:31 | 12:31 | 14:31 | 16:31 | 18:41 |
| Duryard, Thomas Hall (S-bound] | 07:56 | 08:33 | 10:32 | 12:32 | 14:32 | 16:32 | 18:42 |
| Duryard, Lower Argyll Road (S-bound] | 07:57 | 08:34 | 10:33 | 12:33 | 14:33 | 16:33 | 18:43 |
| Red Cow, Village (S-bound] | 07:58 | 08:35 | 10:34 | 12:34 | 14:34 | 16:34 | 18:44 |
| St Davids, St Davids Station (Stop A] | 07:59 | 08:36 | 10:35 | 12:35 | 14:35 | 16:35 | 18:45 |
| St Davids, Jolly Porter (SE-bound] | 08:01 | 08:38 | 10:36 | 12:36 | 14:36 | 16:36 | 18:46 |
| Exeter City Centre, College (E-bound] | 08:04 | 08:41 | 10:38 | 12:38 | 14:38 | 16:38 | 18:48 |
| Exeter City Centre, New North Road (E-bound] | 08:06 | 08:43 | 10:40 | 12:40 | 14:40 | 16:40 | 18:50 |
| Exeter City Centre, Portland House (Stop 35] | 08:09 | 08:46 | 10:41 | 12:41 | 14:41 | 16:41 | 18:51 |
| Exeter City Centre, St Sidwell's School (SE-bound] | 08:11 | 08:48 | 10:43 | 12:43 | 14:43 | 16:43 | 18:53 |
| Exeter City Centre, Sidwell Street (Stop 40] arr | 08:14 | 08:51 | 10:45 | 12:45 | 14:45 | 16:45 | 18:55 |

Compiled from data for the period Mon 21-Nov-2022 to Sun 27-Nov-2022. Times not in bold are estimated by using the distance between the stops.

Saturdays

| Okehampton, Market Street (Stop E) | dep | 06:28 | 09:05 | 11:05 | 13:05 | 15:05 | 17:15 |
|--|------------|--------------|--------------|--------------|--------------|--------------|--------------|
| Okehampton, Glendale Road (NW-bound) | | 06:29 | 09:06 | 11:06 | 13:06 | 15:06 | 17:16 |
| Folly Gate, Ellmead Cross (N-bound) | | 06:31 | 09:08 | 11:08 | 13:08 | 15:08 | 17:18 |
| Folly Gate, Parish Hall (N-bound) | | 06:32 | 09:09 | 11:09 | 13:09 | 15:09 | 17:19 |
| Folly Gate, Crossways Inn (N-bound) | | 06:34 | 09:11 | 11:11 | 13:11 | 15:11 | 17:21 |
| Inwardleigh, Lamerton Cross (NW-bound) | | 06:36 | 09:14 | 11:14 | 13:14 | 15:14 | 17:24 |
| Hatherleigh, Basset's Cross (N-bound) | | 06:39 | 09:17 | 11:17 | 13:17 | 15:17 | 17:27 |
| Hatherleigh, Hatherleigh Bridge (E-bound) | | 06:42 | 09:20 | 11:20 | 13:20 | 15:20 | 17:30 |
| Hatherleigh, Market Car Park (S-bound) | | 06:45 | 09:23 | 11:23 | 13:23 | 15:23 | 17:33 |
| Hatherleigh, Co-op (S-bound) | | 06:49 | 09:27 | 11:27 | 13:27 | 15:27 | 17:37 |
| Jacobstowe, Church (NE-bound) | | 06:53 | 09:31 | 11:31 | 13:31 | 15:31 | 17:41 |
| Exbourne, Exbourne Cross Garage (E-bound) | | 06:56 | 09:34 | 11:34 | 13:34 | 15:34 | 17:44 |
| Sampford Courtenay, New Inn (E-bound) | | 07:01 | 09:38 | 11:38 | 13:38 | 15:38 | 17:48 |
| North Tawton, Taw Bridge (NE-bound) | | 07:03 | 09:39 | 11:39 | 13:39 | 15:39 | 17:49 |
| North Tawton, Barkers Way (opp) | | 07:05 | 09:41 | 11:41 | 13:41 | 15:41 | 17:51 |
| North Tawton, Clock Tower (SE-bound) | arr | 07:07 | 09:43 | 11:43 | 13:43 | 15:43 | 17:53 |
| North Tawton, Clock Tower (SE-bound) | dep | 07:08 | 09:44 | 11:44 | 13:44 | 15:44 | 17:54 |
| North Tawton, Strawberry Fields (S-bound) | | 07:10 | 09:46 | 11:46 | 13:46 | 15:46 | 17:56 |
| Bow, Burston Lane (nr) | | 07:13 | 09:49 | 11:49 | 13:49 | 15:49 | 17:59 |
| Bow, Garage (E-bound) | | 07:15 | 09:51 | 11:51 | 13:51 | 15:51 | 18:01 |
| Bow, The Square (SE-bound) | | 07:18 | 09:54 | 11:54 | 13:54 | 15:54 | 18:04 |
| Bow, Iter Park (NE-bound) | | 07:22 | 09:58 | 11:58 | 13:58 | 15:58 | 18:08 |
| Copplestone, Stone (E-bound) | | 07:27 | 10:02 | 12:02 | 14:02 | 16:02 | 18:12 |
| Copplestone, Shirley Corner (E-bound) | | 07:28 | 10:03 | 12:03 | 14:03 | 16:03 | 18:13 |
| West Sandford, Barnstaple Cross (SE-bound) | | 07:30 | 10:05 | 12:05 | 14:05 | 16:05 | 18:15 |
| West Sandford, Homleigh Garden Centre (nr) | | 07:32 | 10:07 | 12:07 | 14:07 | 16:07 | 18:17 |
| Crediton, Queen Elizabeth Drive (E-bound) | | 07:33 | 10:08 | 12:08 | 14:08 | 16:08 | 18:18 |
| Crediton, Green (E-bound) | | 07:35 | 10:10 | 12:10 | 14:10 | 16:10 | 18:20 |
| Crediton, opp Tesco Metro (E-bound) | | 07:37 | 10:12 | 12:12 | 14:12 | 16:12 | 18:22 |
| Crediton, Memorial (SE-bound) | | 07:37 | 10:12 | 12:12 | 14:12 | 16:12 | 18:22 |
| Crediton, Snooker Hall (E-bound) | | 07:38 | 10:13 | 12:13 | 14:13 | 16:13 | 18:23 |
| Crediton, The Crown (S-bound) | | 07:39 | 10:13 | 12:13 | 14:13 | 16:13 | 18:23 |
| Crediton, Station Cross (SE-bound) | | 07:40 | 10:14 | 12:14 | 14:14 | 16:14 | 18:24 |
| Fordton, Railway Station (SE-bound) | | | 10:15 | 12:15 | 14:15 | 16:15 | 18:25 |
| Fordton, Redlands/Tesco (nr) | | | 10:15 | 12:15 | 14:15 | 16:15 | 18:25 |
| Crediton, Well Park (E-bound) | | 07:41 | 10:16 | 12:16 | 14:16 | 16:16 | 18:26 |
| Hookway, Downes Mill (SE-bound) | | 07:41 | 10:17 | 12:17 | 14:17 | 16:17 | 18:27 |
| Newton St Cyres, opp Dunscombe Farr | | 07:42 | 10:18 | 12:18 | 14:18 | 16:18 | 18:28 |
| Newton St Cyres, opp Smallbrook Cottages | | 07:43 | 10:19 | 12:19 | 14:19 | 16:19 | 18:29 |

| | | | | | | |
|---|--------------|--------------|--------------|--------------|--------------|--------------|
| Newton St Cyres, Sherwood Turn (SE-bound] | 07:44 | 10:20 | 12:20 | 14:20 | 16:20 | 18:30 |
| Newton St Cyres, Quick's Farm (SE-bound] | 07:45 | 10:21 | 12:21 | 14:21 | 16:21 | 18:31 |
| Newton St Cyres, nr Bellunc | 07:46 | 10:22 | 12:22 | 14:22 | 16:22 | 18:32 |
| Newton St Cyres, opp Primary School | 07:47 | 10:23 | 12:23 | 14:23 | 16:23 | 18:33 |
| Half Moon Village, Ashfields (SE-bound] | 07:48 | 10:24 | 12:24 | 14:24 | 16:24 | 18:34 |
| Half Moon Village, Half Moon (SE-bound] | 07:49 | 10:25 | 12:25 | 14:25 | 16:25 | 18:35 |
| Half Moon Village, New Bridge (SE-bound] | 07:50 | 10:26 | 12:26 | 14:26 | 16:26 | 18:36 |
| Cowley, opp Three Horse Shoes | 07:51 | 10:27 | 12:27 | 14:27 | 16:27 | 18:37 |
| Cowley, opp Chapel | 07:52 | 10:28 | 12:28 | 14:28 | 16:28 | 18:38 |
| Duryard, Cowley Bridge (S-bound] | 07:54 | 10:30 | 12:30 | 14:30 | 16:30 | 18:40 |
| Duryard, West Garth Road (S-bound] | 07:55 | 10:31 | 12:31 | 14:31 | 16:31 | 18:41 |
| Duryard, Thomas Hall (S-bound] | 07:56 | 10:32 | 12:32 | 14:32 | 16:32 | 18:42 |
| Duryard, Lower Argyll Road (S-bound] | 07:57 | 10:33 | 12:33 | 14:33 | 16:33 | 18:43 |
| Red Cow, Village (S-bound] | 07:58 | 10:34 | 12:34 | 14:34 | 16:34 | 18:44 |
| St Davids, St Davids Station (Stop A] | 07:59 | 10:35 | 12:35 | 14:35 | 16:35 | 18:45 |
| St Davids, Jolly Porter (SE-bound] | 08:01 | 10:36 | 12:36 | 14:36 | 16:36 | 18:46 |
| Exeter City Centre, College (E-bound] | 08:04 | 10:38 | 12:38 | 14:38 | 16:38 | 18:48 |
| Exeter City Centre, New North Road (E-bound] | 08:06 | 10:40 | 12:40 | 14:40 | 16:40 | 18:50 |
| Exeter City Centre, Portland House (Stop 35] | 08:09 | 10:41 | 12:41 | 14:41 | 16:41 | 18:51 |
| Exeter City Centre, St Sidwell's School (SE-bound] | 08:11 | 10:43 | 12:43 | 14:43 | 16:43 | 18:53 |
| Exeter City Centre, Sidwell Street (Stop 40] arr | 08:14 | 10:45 | 12:45 | 14:45 | 16:45 | 18:55 |

Compiled from data for the period Mon 21-Nov-2022 to Sun 27-Nov-2022. Times not in bold are estimated by using the distance between the stops.

Mondays to Fridays

| Exeter City Centre, Sidwell Street (Stop 40) | dep | 06:50 | 09:05 | 11:05 | 13:05 | 15:05 | 17:35 |
|---|------------|--------------|--------------|--------------|--------------|--------------|--------------|
| Exeter City Centre, Cheeke Street (Stop 39) | | 06:50 | 09:05 | 11:05 | 13:05 | 15:05 | 17:35 |
| Exeter City Centre, Paris Street (Stop 44) | | 06:50 | 09:05 | 11:05 | 13:05 | 15:05 | 17:35 |
| Exeter City Centre, Paris Street (Stop 16) | | 06:51 | 09:06 | 11:06 | 13:06 | 15:06 | 17:36 |
| Exeter City Centre, New North Road (Stop 28) | | 06:52 | 09:07 | 11:07 | 13:07 | 15:07 | 17:37 |
| Exeter City Centre, Prison (W-bound) | | 06:54 | 09:09 | 11:09 | 13:09 | 15:09 | 17:39 |
| Exeter City Centre, College (W-bound) | | 06:55 | 09:10 | 11:10 | 13:10 | 15:11 | 17:41 |
| St Davids, Hele Road (W-bound) | | 06:57 | 09:12 | 11:12 | 13:12 | 15:12 | 17:42 |
| St Davids, Jolly Porter (NW-bound) | | 06:58 | 09:13 | 11:13 | 13:13 | 15:14 | 17:44 |
| St Davids, St Davids Station (Stop A) | | 07:00 | 09:15 | 11:15 | 13:15 | 15:16 | 17:46 |
| Red Cow, King Edward Studios (N-bound) | | 07:01 | 09:16 | 11:16 | 13:16 | 15:17 | 17:47 |
| Duryard, Lower Argyll Road (N-bound) | | 07:02 | 09:17 | 11:17 | 13:17 | 15:18 | 17:48 |
| Duryard, Apparelmaster (N-bound) | | 07:03 | 09:18 | 11:18 | 13:18 | 15:19 | 17:49 |
| Duryard, West Garth Road (N-bound) | | 07:04 | 09:19 | 11:19 | 13:19 | 15:20 | 17:50 |
| Duryard, Cowley Bridge (N-bound) | | 07:05 | 09:20 | 11:20 | 13:20 | 15:22 | 17:52 |
| Cowley, adj Chapel | | 07:06 | 09:21 | 11:21 | 13:21 | 15:23 | 17:53 |
| Cowley, Bernaville Nurseries (N-bound) | | 07:07 | 09:22 | 11:22 | 13:22 | 15:24 | 17:54 |
| Half Moon Village, New Bridge (NW-bound) | | 07:08 | 09:23 | 11:23 | 13:23 | 15:25 | 17:55 |
| Half Moon Village, Half Moon (NW-bound) | | 07:09 | 09:24 | 11:24 | 13:24 | 15:26 | 17:56 |
| Half Moon Village, Ashfields (NW-bound) | | 07:10 | 09:25 | 11:25 | 13:25 | 15:27 | 17:57 |
| Newton St Cyres, Primary School (NW-bound) | | 07:11 | 09:26 | 11:26 | 13:26 | 15:28 | 17:58 |
| Newton St Cyres, opp Bellunc | | 07:13 | 09:28 | 11:28 | 13:28 | 15:30 | 18:00 |
| Newton St Cyres, Sherwood Turn (NW-bound) | | 07:13 | 09:28 | 11:28 | 13:28 | 15:31 | 18:01 |
| Newton St Cyres, Smallbrook Cottages (NW-bound) | | 07:14 | 09:29 | 11:29 | 13:29 | 15:32 | 18:02 |
| Newton St Cyres, Dunscombe Farm (NW-bound) | | 07:15 | 09:30 | 11:30 | 13:30 | 15:33 | 18:03 |
| Hookway, Hookway Lane (W-bound) | | 07:16 | 09:31 | 11:31 | 13:31 | 15:34 | 18:04 |
| Hookway, opp Downes Mill | | 07:16 | 09:31 | 11:31 | 13:31 | 15:35 | 18:05 |
| Crediton, opp Well Park | | 07:17 | 09:32 | 11:32 | 13:32 | 15:36 | 18:06 |
| Fordton, Redlands/Tesco (opp) | | 07:18 | 09:33 | 11:33 | 13:33 | | |
| Fordton, Railway Station (NW-bound) | | 07:19 | 09:34 | 11:34 | 13:34 | | |
| Crediton, opp Wellparks Farm | | | | | | 15:37 | 18:07 |
| Crediton, Station Cross (NW-bound) | | | | | | 15:38 | 18:08 |
| Crediton, The Crown (N-bound) | | 07:20 | 09:35 | 11:35 | 13:35 | 15:39 | 18:09 |
| Crediton, Parish Church (W-bound) | | 07:21 | 09:36 | 11:36 | 13:36 | 15:40 | 18:10 |
| Crediton, Union Terrace (W-bound) | | 07:22 | 09:37 | 11:37 | 13:37 | 15:41 | 18:11 |
| Crediton, Lloyds Bank (W-bound) | | 07:24 | 09:39 | 11:39 | 13:39 | 15:42 | 18:12 |
| Crediton, Green (W-bound) | | 07:25 | 09:40 | 11:40 | 13:40 | 15:43 | 18:13 |
| Crediton, Hospital Gates (W-bound) | | 07:27 | 09:42 | 11:42 | 13:42 | 15:45 | 18:15 |
| Crediton, opp Queen Elizabeth Drive | | 07:28 | 09:43 | 11:43 | 13:43 | 15:47 | 18:17 |

| | | | | | | |
|--|--------------|--------------|--------------|--------------|--------------|--------------|
| West Sandford, Barnstaple Cross (NW-bound) | 07:30 | 09:45 | 11:45 | 13:45 | 15:49 | 18:19 |
| Copplestone, Stone (W-bound) | 07:32 | 09:47 | 11:47 | 13:47 | 15:51 | 18:21 |
| Bow, Iter Park (W-bound) | 07:35 | 09:50 | 11:50 | 13:50 | 15:54 | 18:24 |
| Bow, The Square (NW-bound) | 07:39 | 09:54 | 11:54 | 13:54 | 15:58 | 18:28 |
| Bow, Meadow View (W-bound) | 07:41 | 09:56 | 11:56 | 13:56 | 16:00 | 18:30 |
| Bow, Burston Lane (opp) | 07:43 | 09:58 | 11:58 | 13:58 | 16:02 | 18:32 |
| North Tawton, Strawberry Fields (N-bound) | 07:45 | 10:00 | 12:00 | 14:00 | 16:04 | 18:34 |
| North Tawton, The Square (NW-bound) arr | 07:48 | 10:03 | 12:03 | 14:03 | 16:07 | 18:37 |
| North Tawton, The Square (NW-bound) dep | 07:49 | 10:04 | 12:04 | 14:04 | 16:08 | 18:38 |
| North Tawton, Barkers Way (adj) | 07:51 | 10:06 | 12:06 | 14:06 | 16:10 | 18:40 |
| North Tawton, Taw Bridge (SW-bound) | 07:53 | 10:08 | 12:08 | 14:08 | 16:12 | 18:42 |
| Sampford Courtenay, opp New Inn | 07:55 | 10:10 | 12:10 | 14:10 | 16:15 | 18:45 |
| Sampford Chapple, Sampford Chapple (NW-bound) | 07:56 | 10:11 | 12:11 | 14:11 | 16:17 | 18:47 |
| Exbourne, opp Exbourne Cross Garage | 07:58 | 10:13 | 12:13 | 14:13 | 16:19 | 18:49 |
| Jacobstowe, opp Church | 08:01 | 10:16 | 12:16 | 14:16 | 16:21 | 18:51 |
| Hatherleigh, Hatherleigh Bridge (E-bound) | 08:06 | 10:21 | 12:21 | 14:21 | 16:26 | 18:56 |
| Hatherleigh, Market Car Park (S-bound) | 08:11 | 10:26 | 12:26 | 14:26 | 16:31 | 19:01 |
| Hatherleigh, Co-op (S-bound) | 08:13 | 10:28 | 12:28 | 14:28 | 16:33 | 19:03 |
| Hatherleigh, Basset's Cross (S-bound) | 08:15 | 10:30 | 12:30 | 14:30 | 16:36 | 19:06 |
| Inwardleigh, Lamerton Cross (SE-bound) | 08:17 | 10:32 | 12:32 | 14:32 | 16:38 | 19:08 |
| Folly Gate, opp Crossways Inn | 08:20 | 10:35 | 12:35 | 14:35 | 16:41 | 19:11 |
| Folly Gate, opp Parish Hall | 08:21 | 10:36 | 12:36 | 14:36 | 16:42 | 19:12 |
| Folly Gate, Ellmead Cross (S-bound) | 08:22 | 10:37 | 12:37 | 14:37 | 16:43 | 19:13 |
| Okehampton, Glendale Road (SE-bound) | 08:24 | 10:39 | 12:39 | 14:39 | 16:45 | 19:15 |
| Okehampton, Waitrose (Stop F) | 08:25 | 10:40 | 12:40 | 14:40 | 16:46 | 19:16 |
| Okehampton, Okehampton College (NE-bound) | 08:27 | 10:42 | 12:42 | 14:42 | 16:47 | 19:17 |
| Okehampton, Mill Road (N-bound) | 08:28 | 10:43 | 12:43 | 14:43 | 16:49 | 19:19 |
| Okehampton, Mill Road (W-bound) | 08:30 | 10:45 | 12:45 | 14:45 | 16:50 | 19:20 |
| Okehampton, McColls (Stop D) | 08:31 | 10:46 | 12:46 | 14:46 | 16:51 | 19:21 |
| Okehampton, Market Street (Stop E) arr | 08:33 | 10:48 | 12:48 | 14:48 | 16:53 | 19:23 |

Compiled from data for the period Mon 21-Nov-2022 to Sun 27-Nov-2022. Times not in bold are estimated by using the distance between the stops.

Saturdays

| Exeter City Centre, Sidwell Street (Stop 40) | dep | 06:50 | 09:05 | 11:05 | 13:05 | 15:05 | 17:35 |
|---|------------|--------------|--------------|--------------|--------------|--------------|--------------|
| Exeter City Centre, Cheeke Street (Stop 39) | | 06:50 | 09:05 | 11:05 | 13:05 | 15:05 | 17:35 |
| Exeter City Centre, Paris Street (Stop 44) | | 06:50 | 09:05 | 11:05 | 13:05 | 15:05 | 17:35 |
| Exeter City Centre, Paris Street (Stop 16) | | 06:51 | 09:06 | 11:06 | 13:06 | 15:06 | 17:36 |
| Exeter City Centre, New North Road (Stop 28) | | 06:52 | 09:07 | 11:07 | 13:07 | 15:07 | 17:37 |
| Exeter City Centre, Prison (W-bound) | | 06:54 | 09:09 | 11:09 | 13:09 | 15:09 | 17:39 |
| Exeter City Centre, College (W-bound) | | 06:55 | 09:10 | 11:10 | 13:10 | 15:11 | 17:41 |
| St Davids, Hele Road (W-bound) | | 06:57 | 09:12 | 11:12 | 13:12 | 15:12 | 17:42 |
| St Davids, Jolly Porter (NW-bound) | | 06:58 | 09:13 | 11:13 | 13:13 | 15:14 | 17:44 |
| St Davids, St Davids Station (Stop A) | | 07:00 | 09:15 | 11:15 | 13:15 | 15:16 | 17:46 |
| Red Cow, King Edward Studios (N-bound) | | 07:01 | 09:16 | 11:16 | 13:16 | 15:17 | 17:47 |
| Duryard, Lower Argyll Road (N-bound) | | 07:02 | 09:17 | 11:17 | 13:17 | 15:18 | 17:48 |
| Duryard, Apparelmaster (N-bound) | | 07:03 | 09:18 | 11:18 | 13:18 | 15:19 | 17:49 |
| Duryard, West Garth Road (N-bound) | | 07:04 | 09:19 | 11:19 | 13:19 | 15:20 | 17:50 |
| Duryard, Cowley Bridge (N-bound) | | 07:05 | 09:20 | 11:20 | 13:20 | 15:22 | 17:52 |
| Cowley, adj Chapel | | 07:06 | 09:21 | 11:21 | 13:21 | 15:23 | 17:53 |
| Cowley, Bernaville Nurseries (N-bound) | | 07:07 | 09:22 | 11:22 | 13:22 | 15:24 | 17:54 |
| Half Moon Village, New Bridge (NW-bound) | | 07:08 | 09:23 | 11:23 | 13:23 | 15:25 | 17:55 |
| Half Moon Village, Half Moon (NW-bound) | | 07:09 | 09:24 | 11:24 | 13:24 | 15:26 | 17:56 |
| Half Moon Village, Ashfields (NW-bound) | | 07:10 | 09:25 | 11:25 | 13:25 | 15:27 | 17:57 |
| Newton St Cyres, Primary School (NW-bound) | | 07:11 | 09:26 | 11:26 | 13:26 | 15:28 | 17:58 |
| Newton St Cyres, opp Bellunc | | 07:13 | 09:28 | 11:28 | 13:28 | 15:30 | 18:00 |
| Newton St Cyres, Sherwood Turn (NW-bound) | | 07:13 | 09:28 | 11:28 | 13:28 | 15:31 | 18:01 |
| Newton St Cyres, Smallbrook Cottages (NW-bound) | | 07:14 | 09:29 | 11:29 | 13:29 | 15:32 | 18:02 |
| Newton St Cyres, Dunscombe Farm (NW-bound) | | 07:15 | 09:30 | 11:30 | 13:30 | 15:33 | 18:03 |
| Hookway, Hookway Lane (W-bound) | | 07:16 | 09:31 | 11:31 | 13:31 | 15:34 | 18:04 |
| Hookway, opp Downes Mill | | 07:16 | 09:31 | 11:31 | 13:31 | 15:35 | 18:05 |
| Crediton, opp Well Park | | 07:17 | 09:32 | 11:32 | 13:32 | 15:36 | 18:06 |
| Fordton, Redlands/Tesco (opp) | | 07:18 | 09:33 | 11:33 | 13:33 | | |
| Fordton, Railway Station (NW-bound) | | 07:19 | 09:34 | 11:34 | 13:34 | | |
| Crediton, opp Wellparks Farm | | | | | | 15:37 | 18:07 |
| Crediton, Station Cross (NW-bound) | | | | | | 15:38 | 18:08 |
| Crediton, The Crown (N-bound) | | 07:20 | 09:35 | 11:35 | 13:35 | 15:39 | 18:09 |
| Crediton, Parish Church (W-bound) | | 07:21 | 09:36 | 11:36 | 13:36 | 15:40 | 18:10 |
| Crediton, Union Terrace (W-bound) | | 07:22 | 09:37 | 11:37 | 13:37 | 15:41 | 18:11 |
| Crediton, Lloyds Bank (W-bound) | | 07:24 | 09:39 | 11:39 | 13:39 | 15:42 | 18:12 |
| Crediton, Green (W-bound) | | 07:25 | 09:40 | 11:40 | 13:40 | 15:43 | 18:13 |
| Crediton, Hospital Gates (W-bound) | | 07:27 | 09:42 | 11:42 | 13:42 | 15:45 | 18:15 |
| Crediton, opp Queen Elizabeth Drive | | 07:28 | 09:43 | 11:43 | 13:43 | 15:47 | 18:17 |

| | | | | | | |
|--|--------------|--------------|--------------|--------------|--------------|--------------|
| West Sandford, Barnstaple Cross (NW-bound) | 07:30 | 09:45 | 11:45 | 13:45 | 15:49 | 18:19 |
| Copplestone, Stone (W-bound) | 07:32 | 09:47 | 11:47 | 13:47 | 15:51 | 18:21 |
| Bow, Iter Park (W-bound) | 07:35 | 09:50 | 11:50 | 13:50 | 15:54 | 18:24 |
| Bow, The Square (NW-bound) | 07:39 | 09:54 | 11:54 | 13:54 | 15:58 | 18:28 |
| Bow, Meadow View (W-bound) | 07:41 | 09:56 | 11:56 | 13:56 | 16:00 | 18:30 |
| Bow, Burston Lane (opp) | 07:43 | 09:58 | 11:58 | 13:58 | 16:02 | 18:32 |
| North Tawton, Strawberry Fields (N-bound) | 07:45 | 10:00 | 12:00 | 14:00 | 16:04 | 18:34 |
| North Tawton, The Square (NW-bound) arr | 07:48 | 10:03 | 12:03 | 14:03 | 16:07 | 18:37 |
| North Tawton, The Square (NW-bound) dep | 07:49 | 10:04 | 12:04 | 14:04 | 16:08 | 18:38 |
| North Tawton, Barkers Way (adj) | 07:51 | 10:06 | 12:06 | 14:06 | 16:10 | 18:40 |
| North Tawton, Taw Bridge (SW-bound) | 07:53 | 10:08 | 12:08 | 14:08 | 16:12 | 18:42 |
| Sampford Courtenay, opp New Inn | 07:55 | 10:10 | 12:10 | 14:10 | 16:15 | 18:45 |
| Sampford Chapple, Sampford Chapple (NW-bound) | 07:56 | 10:11 | 12:11 | 14:11 | 16:17 | 18:47 |
| Exbourne, opp Exbourne Cross Garage | 07:58 | 10:13 | 12:13 | 14:13 | 16:19 | 18:49 |
| Jacobstowe, opp Church | 08:01 | 10:16 | 12:16 | 14:16 | 16:21 | 18:51 |
| Hatherleigh, Hatherleigh Bridge (E-bound) | 08:06 | 10:21 | 12:21 | 14:21 | 16:26 | 18:56 |
| Hatherleigh, Market Car Park (S-bound) | 08:11 | 10:26 | 12:26 | 14:26 | 16:31 | 19:01 |
| Hatherleigh, Co-op (S-bound) | 08:13 | 10:28 | 12:28 | 14:28 | 16:33 | 19:03 |
| Hatherleigh, Basset's Cross (S-bound) | 08:15 | 10:30 | 12:30 | 14:30 | 16:36 | 19:06 |
| Inwardleigh, Lamerton Cross (SE-bound) | 08:17 | 10:32 | 12:32 | 14:32 | 16:38 | 19:08 |
| Folly Gate, opp Crossways Inn | 08:20 | 10:35 | 12:35 | 14:35 | 16:41 | 19:11 |
| Folly Gate, opp Parish Hall | 08:21 | 10:36 | 12:36 | 14:36 | 16:42 | 19:12 |
| Folly Gate, Ellmead Cross (S-bound) | 08:22 | 10:37 | 12:37 | 14:37 | 16:43 | 19:13 |
| Okehampton, Glendale Road (SE-bound) | 08:24 | 10:39 | 12:39 | 14:39 | 16:45 | 19:15 |
| Okehampton, Waitrose (Stop F) | 08:25 | 10:40 | 12:40 | 14:40 | 16:46 | 19:16 |
| Okehampton, Okehampton College (NE-bound) | 08:27 | 10:42 | 12:42 | 14:42 | 16:47 | 19:17 |
| Okehampton, Mill Road (N-bound) | 08:28 | 10:43 | 12:43 | 14:43 | 16:49 | 19:19 |
| Okehampton, Mill Road (W-bound) | 08:30 | 10:45 | 12:45 | 14:45 | 16:50 | 19:20 |
| Okehampton, McColls (Stop D) | 08:31 | 10:46 | 12:46 | 14:46 | 16:51 | 19:21 |
| Okehampton, Market Street (Stop E) arr | 08:33 | 10:48 | 12:48 | 14:48 | 16:53 | 19:23 |

Compiled from data for the period Mon 21-Nov-2022 to Sun 27-Nov-2022. Times not in bold are estimated by using the distance between the stops.

Mondays to Fridays

| Tiverton, Bus Station (Departures) | dep | 07:30 | 08:35 | 09:55 | 12:10 | 14:25 | 16:45 | |
|--|-----|-------|-------|-------|-------|-------|-------|-------|
| Cotteylands, Howden Road (S-bound) | | 07:31 | 08:36 | 09:56 | 12:11 | 14:26 | 16:46 | |
| Cotteylands, opp The Walronds | | 07:31 | 08:36 | 09:56 | 12:11 | 14:26 | 16:46 | |
| Cotteylands, opp Ashley Rise | | 07:32 | 08:37 | 09:57 | 12:12 | 14:27 | 16:47 | |
| Bickleigh, East Barton (SW-bound) | | 07:37 | 08:42 | 10:03 | 12:17 | 14:32 | 16:52 | |
| Bickleigh, Bickleigh Bridge (SW-bound) | | 07:39 | 08:44 | 10:05 | 12:19 | 14:34 | 16:54 | |
| Bickleigh, Bickleigh Village (S-bound) | | 07:39 | 08:44 | 10:05 | 12:19 | 14:34 | 16:54 | |
| Silverton, Coach Road (NE-bound) | | 07:49 | 08:55 | 10:14 | 12:29 | 14:44 | 17:04 | |
| Silverton, Hillcrest (N-bound) | | 07:49 | 08:55 | 10:14 | 12:29 | 14:44 | 17:04 | |
| Silverton, Meadow Lea (S-bound) | | 07:50 | 08:56 | 10:15 | 12:30 | 14:45 | 17:05 | |
| Silverton, Square (W-bound) | | 06:56 | 07:52 | 08:58 | 10:17 | 12:32 | 14:47 | 17:07 |
| Up Exe, Silverton Turn (S-bound) | | 06:58 | 07:53 | 08:59 | 10:18 | 12:33 | 14:48 | 17:08 |
| Up Exe, Up Exe Turn (S-bound) | | 06:58 | 07:53 | 08:59 | 10:19 | 12:34 | 14:49 | 17:09 |
| Silverton, opp Ruffwell Hotel | | 07:00 | 07:55 | 09:01 | 10:21 | 12:36 | 14:51 | 17:11 |
| Silverton, Ruffwell Hotel (W-bound) | | 07:55 | 09:01 | 10:21 | 12:36 | 14:51 | 17:11 | |
| Thorverton, Silver Street (NW-bound) | | 07:58 | 09:04 | 10:24 | 12:39 | 14:54 | 17:14 | |
| Thorverton, opp Dolphin | | 07:59 | 09:05 | 10:26 | 12:41 | 14:56 | 17:16 | |
| Thorverton, Bullens Close (N-bound) | | 08:00 | 09:06 | 10:27 | 12:42 | 14:57 | 17:17 | |
| Thorverton, Dolphin (E-bound) | | 08:00 | 09:06 | 10:27 | 12:42 | 14:57 | 17:17 | |
| Thorverton, Silver Street (SE-bound) | | 08:01 | 09:07 | 10:28 | 12:43 | 14:58 | 17:18 | |
| Silverton, Ruffwell Hotel (E-bound) | | 08:03 | 09:09 | 10:30 | 12:45 | 15:00 | 17:20 | |
| Rewe, Shelter (SW-bound) | | 07:02 | 08:07 | 09:13 | 10:34 | 12:49 | 15:04 | 17:24 |
| Rewe, Church (SW-bound) | | 07:03 | 08:08 | 09:14 | 10:35 | 12:50 | 15:05 | 17:25 |
| Stoke Canon, opp Post Office opp | | 07:06 | 08:11 | 09:17 | 10:38 | 12:53 | 15:08 | 17:28 |
| Stoke Canon, Lower Bridge Cottages (S-bound) | | 07:06 | 08:11 | 09:17 | 10:38 | 12:53 | 15:08 | 17:28 |
| Stoke Canon, Stoke Canon Mill (SW-bound) | | 07:07 | 08:11 | 09:17 | 10:38 | 12:53 | 15:08 | 17:28 |
| Duryard, Cowley Bridge (S-bound) | | 07:12 | 08:16 | 09:22 | 10:43 | 12:58 | 15:13 | 17:33 |
| Duryard, West Garth Road (S-bound) | | 07:13 | 08:17 | 09:22 | 10:43 | 12:58 | 15:13 | 17:33 |
| Duryard, Thomas Hall (S-bound) | | 07:13 | 08:17 | 09:22 | 10:43 | 12:58 | 15:13 | 17:33 |
| Duryard, Lower Argyll Road (S-bound) | | 07:14 | 08:19 | 09:23 | 10:44 | 12:59 | 15:14 | 17:34 |
| Red Cow, Village (S-bound) | | 08:21 | 09:24 | 10:45 | 13:00 | 15:15 | 17:35 | |
| St Davids, St Davids Station (Stop B) | | 08:24 | 09:26 | 10:47 | 13:02 | 15:17 | 17:37 | |
| St Davids, Jolly Porter (SE-bound) | | 08:25 | 09:26 | 10:47 | 13:02 | 15:17 | 17:37 | |
| Exeter City Centre, College (E-bound) | | 08:27 | 09:28 | 10:48 | 13:04 | 15:19 | 17:39 | |
| Exeter City Centre, New North Road (E-bound) | | 07:19 | 08:31 | 09:30 | 10:50 | 13:06 | 15:21 | 17:41 |
| Exeter City Centre, Portland House (Stop 35) | | 07:21 | 08:34 | 09:31 | 10:52 | 13:07 | 15:22 | 17:43 |
| Exeter City Centre, St Sidwell's School (SE-bound) | | 07:22 | 08:36 | 09:33 | 10:53 | 13:09 | 15:24 | 17:44 |
| Exeter City Centre, Bampfylde Street (Stop 34) | | 07:22 | 08:38 | 09:34 | 10:54 | 13:10 | 15:25 | 17:46 |
| Exeter City Centre, Bus Station (Stand 8) | arr | 07:23 | 08:40 | 09:35 | 10:55 | 13:11 | 15:26 | 17:47 |

Saturdays

| Tiverton, Bus Station (Departures) | dep | 07:30 | 08:35 | 09:55 | 12:10 | 14:25 | 16:45 | |
|--|-----|-------|-------|-------|-------|-------|-------|-------|
| Cotteylands, Howden Road (S-bound) | | 07:31 | 08:36 | 09:56 | 12:11 | 14:26 | 16:46 | |
| Cotteylands, opp The Walronds | | 07:31 | 08:36 | 09:56 | 12:11 | 14:26 | 16:46 | |
| Cotteylands, opp Ashley Rise | | 07:32 | 08:37 | 09:57 | 12:12 | 14:27 | 16:47 | |
| Bickleigh, East Barton (SW-bound) | | 07:37 | 08:42 | 10:03 | 12:17 | 14:32 | 16:52 | |
| Bickleigh, Bickleigh Bridge (SW-bound) | | 07:39 | 08:44 | 10:05 | 12:19 | 14:34 | 16:54 | |
| Bickleigh, Bickleigh Village (S-bound) | | 07:39 | 08:44 | 10:05 | 12:19 | 14:34 | 16:54 | |
| Silverton, Coach Road (NE-bound) | | 07:49 | 08:55 | 10:14 | 12:29 | 14:44 | 17:04 | |
| Silverton, Hillcrest (N-bound) | | 07:49 | 08:55 | 10:14 | 12:29 | 14:44 | 17:04 | |
| Silverton, Meadow Lea (S-bound) | | 07:50 | 08:56 | 10:15 | 12:30 | 14:45 | 17:05 | |
| Silverton, Square (W-bound) | | 06:56 | 07:52 | 08:58 | 10:17 | 12:32 | 14:47 | 17:07 |
| Up Exe, Silverton Turn (S-bound) | | 06:58 | 07:53 | 08:59 | 10:18 | 12:33 | 14:48 | 17:08 |
| Up Exe, Up Exe Turn (S-bound) | | 06:58 | 07:53 | 08:59 | 10:19 | 12:34 | 14:49 | 17:09 |
| Silverton, opp Ruffwell Hotel | | 07:00 | 07:55 | 09:01 | 10:21 | 12:36 | 14:51 | 17:11 |
| Silverton, Ruffwell Hotel (W-bound) | | 07:55 | 09:01 | 10:21 | 12:36 | 14:51 | 17:11 | |
| Thorverton, Silver Street (NW-bound) | | 07:58 | 09:04 | 10:24 | 12:39 | 14:54 | 17:14 | |
| Thorverton, opp Dolphin | | 07:59 | 09:05 | 10:26 | 12:41 | 14:56 | 17:16 | |
| Thorverton, Bullens Close (N-bound) | | 08:00 | 09:06 | 10:27 | 12:42 | 14:57 | 17:17 | |
| Thorverton, Dolphin (E-bound) | | 08:00 | 09:06 | 10:27 | 12:42 | 14:57 | 17:17 | |
| Thorverton, Silver Street (SE-bound) | | 08:01 | 09:07 | 10:28 | 12:43 | 14:58 | 17:18 | |
| Silverton, Ruffwell Hotel (E-bound) | | 08:03 | 09:09 | 10:30 | 12:45 | 15:00 | 17:20 | |
| Rewe, Shelter (SW-bound) | | 07:02 | 08:07 | 09:13 | 10:34 | 12:49 | 15:04 | 17:24 |
| Rewe, Church (SW-bound) | | 07:03 | 08:08 | 09:14 | 10:35 | 12:50 | 15:05 | 17:25 |
| Stoke Canon, opp Post Office opp | | 07:06 | 08:11 | 09:17 | 10:38 | 12:53 | 15:08 | 17:28 |
| Stoke Canon, Lower Bridge Cottages (S-bound) | | 07:06 | 08:11 | 09:17 | 10:38 | 12:53 | 15:08 | 17:28 |
| Stoke Canon, Stoke Canon Mill (SW-bound) | | 07:07 | 08:11 | 09:17 | 10:38 | 12:53 | 15:08 | 17:28 |
| Duryard, Cowley Bridge (S-bound) | | 07:12 | 08:16 | 09:22 | 10:43 | 12:58 | 15:13 | 17:33 |
| Duryard, West Garth Road (S-bound) | | 07:13 | 08:17 | 09:22 | 10:43 | 12:58 | 15:13 | 17:33 |
| Duryard, Thomas Hall (S-bound) | | 07:13 | 08:17 | 09:22 | 10:43 | 12:58 | 15:13 | 17:33 |
| Duryard, Lower Argyll Road (S-bound) | | 07:14 | 08:19 | 09:23 | 10:44 | 12:59 | 15:14 | 17:34 |
| Red Cow, Village (S-bound) | | 08:21 | 09:24 | 10:45 | 13:00 | 15:15 | 17:35 | |
| St Davids, St Davids Station (Stop B) | | 08:24 | 09:26 | 10:47 | 13:02 | 15:17 | 17:37 | |
| St Davids, Jolly Porter (SE-bound) | | 08:25 | 09:26 | 10:47 | 13:02 | 15:17 | 17:37 | |
| Exeter City Centre, College (E-bound) | | 08:27 | 09:28 | 10:48 | 13:04 | 15:19 | 17:39 | |
| Exeter City Centre, New North Road (E-bound) | | 07:19 | 08:31 | 09:30 | 10:50 | 13:06 | 15:21 | 17:41 |
| Exeter City Centre, Portland House (Stop 35) | | 07:21 | 08:34 | 09:31 | 10:52 | 13:07 | 15:22 | 17:43 |
| Exeter City Centre, St Sidwell's School (SE-bound) | | 07:22 | 08:36 | 09:33 | 10:53 | 13:09 | 15:24 | 17:44 |
| Exeter City Centre, Bampfylde Street (Stop 34) | | 07:22 | 08:38 | 09:34 | 10:54 | 13:10 | 15:25 | 17:46 |
| Exeter City Centre, Bus Station (Stand 8) | arr | 07:23 | 08:40 | 09:35 | 10:55 | 13:11 | 15:26 | 17:47 |

Mondays to Fridays

| Exeter City Centre, Bus Station (Stand 8) | dep | 08:45 | 11:05 | 13:20 | 15:40 | 17:05 | 17:55 |
|--|------------|--------------|--------------|--------------|--------------|--------------|--------------|
| Exeter City Centre, Paris Street (Stop 16) | | 08:48 | 11:07 | 13:22 | 15:42 | 17:07 | 17:57 |
| Exeter City Centre, New North Road (Stop 28) | | 08:49 | 11:07 | 13:22 | 15:42 | 17:07 | 17:57 |
| Exeter City Centre, Prison (W-bound) | | 08:51 | 11:08 | 13:23 | 15:43 | 17:08 | 17:58 |
| Exeter City Centre, College (W-bound) | | 08:52 | 11:09 | 13:24 | 15:44 | 17:09 | 17:59 |
| St Davids, Hele Road (W-bound) | | 08:52 | 11:09 | 13:24 | 15:44 | 17:09 | 17:59 |
| St Davids, Jolly Porter (NW-bound) | | 08:54 | 11:10 | 13:25 | 15:45 | 17:10 | 18:00 |
| St Davids, St Davids Station (Stop B) | | 08:55 | 11:11 | 13:26 | 15:46 | 17:11 | 18:01 |
| Red Cow, King Edward Studios (N-bound) | | 08:56 | 11:12 | 13:27 | 15:47 | 17:12 | 18:02 |
| Duryard, Lower Argyll Road (N-bound) | | 08:57 | 11:13 | 13:28 | 15:48 | 17:13 | 18:03 |
| Duryard, Apparelmaster (N-bound) | | 08:57 | 11:13 | 13:28 | 15:48 | 17:13 | 18:03 |
| Duryard, West Garth Road (N-bound) | | 08:58 | 11:14 | 13:29 | 15:49 | 17:14 | 18:04 |
| Duryard, Cowley Bridge (N-bound) | | 08:59 | 11:15 | 13:30 | 15:50 | 17:15 | 18:05 |
| Stoke Canon, Stoke Canon Mill (NE-bound) | | 09:02 | 11:18 | 13:33 | 15:53 | 17:18 | 18:08 |
| Stoke Canon, opp Lower Bridge Cottages | | 09:03 | 11:19 | 13:34 | 15:54 | 17:19 | 18:09 |
| Stoke Canon, Post Office (NE-bound) | | 09:04 | 11:20 | 13:35 | 15:55 | 17:20 | 18:10 |
| Stoke Canon, Hawthorn Cottages (NE-bound) | | 09:04 | 11:20 | 13:35 | 15:55 | 17:20 | 18:10 |
| Rewe, opp Church | | 09:07 | 11:23 | 13:38 | 15:58 | 17:23 | 18:13 |
| Rewe, Green Lane (NE-bound) | | 09:08 | 11:24 | 13:39 | 15:59 | 17:24 | 18:14 |
| Rewe, Heazille Cottage (N-bound) | | 09:08 | 11:24 | 13:39 | 15:59 | 17:24 | 18:14 |
| Silverton, Ruffwell Hotel (W-bound) | | 09:11 | 11:27 | 13:42 | 16:02 | 17:27 | 18:17 |
| Thorverton, Silver Street (NW-bound) | | 09:13 | 11:29 | 13:44 | 16:04 | 17:29 | 18:19 |
| Thorverton, opp Dolphin | | 09:14 | 11:30 | 13:45 | 16:05 | 17:30 | 18:20 |
| Thorverton, Bullens Close (N-bound) | | 09:15 | 11:31 | 13:46 | 16:06 | 17:31 | 18:21 |
| Thorverton, Dolphin (E-bound) | | 09:15 | 11:31 | 13:46 | 16:06 | 17:31 | 18:21 |
| Thorverton, Silver Street (SE-bound) | | 09:16 | 11:32 | 13:47 | 16:07 | 17:32 | 18:22 |
| Silverton, Ruffwell Hotel (N-bound) | | 09:20 | 11:36 | 13:51 | 16:11 | 17:36 | 18:26 |
| Up Exe, Up Exe Turn (N-bound) | | 09:21 | 11:37 | 13:52 | 16:12 | 17:37 | 18:27 |
| Silverton, Hillcrest (N-bound) | | 09:25 | 11:41 | 13:56 | 16:16 | 17:41 | 18:31 |
| Silverton, Meadow Lea (S-bound) | | 09:26 | 11:42 | 13:57 | 16:17 | 17:42 | 18:32 |
| Silverton, Square (W-bound) | | 09:28 | 11:44 | 13:59 | 16:19 | 17:44 | 18:34 |
| Up Exe, Silverton Turn (N-bound) | | 09:29 | 11:45 | 14:00 | 16:20 | 17:45 | 18:35 |
| Bickleigh, Bickleigh Village (N-bound) | | 09:36 | 11:52 | 14:07 | 16:27 | 17:52 | 18:42 |
| Bickleigh, Bickleigh Bridge (NE-bound) | | 09:37 | 11:53 | 14:08 | 16:28 | 17:53 | 18:43 |
| Bickleigh, East Barton (NE-bound) | | 09:38 | 11:54 | 14:09 | 16:29 | 17:54 | 18:44 |
| Cotteylands, Ashley Rise (N-bound) | | 09:45 | 12:01 | 14:16 | 16:36 | 18:01 | 18:50 |
| Cotteylands, The Walronds (NE-bound) | | 09:47 | 12:03 | 14:18 | 16:38 | 18:03 | 18:51 |
| Cotteylands, Howden Road (N-bound) | | 09:47 | 12:03 | 14:18 | 16:38 | 18:03 | 18:51 |
| Tiverton, Bus Station (Departures) | arr | 09:49 | 12:05 | 14:20 | 16:40 | 18:05 | 18:53 |

Saturdays

| Exeter City Centre, Bus Station (Stand 8) | dep | 08:45 | 11:05 | 13:20 | 15:40 | 17:05 | 17:55 |
|--|------------|--------------|--------------|--------------|--------------|--------------|--------------|
| Exeter City Centre, Paris Street (Stop 16) | | 08:48 | 11:07 | 13:22 | 15:42 | 17:07 | 17:57 |
| Exeter City Centre, New North Road (Stop 28) | | 08:49 | 11:07 | 13:22 | 15:42 | 17:07 | 17:57 |
| Exeter City Centre, Prison (W-bound) | | 08:51 | 11:08 | 13:23 | 15:43 | 17:08 | 17:58 |
| Exeter City Centre, College (W-bound) | | 08:52 | 11:09 | 13:24 | 15:44 | 17:09 | 17:59 |
| St Davids, Hele Road (W-bound) | | 08:52 | 11:09 | 13:24 | 15:44 | 17:09 | 17:59 |
| St Davids, Jolly Porter (NW-bound) | | 08:54 | 11:10 | 13:25 | 15:45 | 17:10 | 18:00 |
| St Davids, St Davids Station (Stop B) | | 08:55 | 11:11 | 13:26 | 15:46 | 17:11 | 18:01 |
| Red Cow, King Edward Studios (N-bound) | | 08:56 | 11:12 | 13:27 | 15:47 | 17:12 | 18:02 |
| Duryard, Lower Argyll Road (N-bound) | | 08:57 | 11:13 | 13:28 | 15:48 | 17:13 | 18:03 |
| Duryard, Apparelmaster (N-bound) | | 08:57 | 11:13 | 13:28 | 15:48 | 17:13 | 18:03 |
| Duryard, West Garth Road (N-bound) | | 08:58 | 11:14 | 13:29 | 15:49 | 17:14 | 18:04 |
| Duryard, Cowley Bridge (N-bound) | | 08:59 | 11:15 | 13:30 | 15:50 | 17:15 | 18:05 |
| Stoke Canon, Stoke Canon Mill (NE-bound) | | 09:02 | 11:18 | 13:33 | 15:53 | 17:18 | 18:08 |
| Stoke Canon, opp Lower Bridge Cottages | | 09:03 | 11:19 | 13:34 | 15:54 | 17:19 | 18:09 |
| Stoke Canon, Post Office (NE-bound) | | 09:04 | 11:20 | 13:35 | 15:55 | 17:20 | 18:10 |
| Stoke Canon, Hawthorn Cottages (NE-bound) | | 09:04 | 11:20 | 13:35 | 15:55 | 17:20 | 18:10 |
| Rewe, opp Church | | 09:07 | 11:23 | 13:38 | 15:58 | 17:23 | 18:13 |
| Rewe, Green Lane (NE-bound) | | 09:08 | 11:24 | 13:39 | 15:59 | 17:24 | 18:14 |
| Rewe, Heazille Cottage (N-bound) | | 09:08 | 11:24 | 13:39 | 15:59 | 17:24 | 18:14 |
| Silverton, Ruffwell Hotel (W-bound) | | 09:11 | 11:27 | 13:42 | 16:02 | 17:27 | 18:17 |
| Thorverton, Silver Street (NW-bound) | | 09:13 | 11:29 | 13:44 | 16:04 | 17:29 | 18:19 |
| Thorverton, opp Dolphin | | 09:14 | 11:30 | 13:45 | 16:05 | 17:30 | 18:20 |
| Thorverton, Bullens Close (N-bound) | | 09:15 | 11:31 | 13:46 | 16:06 | 17:31 | 18:21 |
| Thorverton, Dolphin (E-bound) | | 09:15 | 11:31 | 13:46 | 16:06 | 17:31 | 18:21 |
| Thorverton, Silver Street (SE-bound) | | 09:16 | 11:32 | 13:47 | 16:07 | 17:32 | 18:22 |
| Silverton, Ruffwell Hotel (N-bound) | | 09:20 | 11:36 | 13:51 | 16:11 | 17:36 | 18:26 |
| Up Exe, Up Exe Turn (N-bound) | | 09:21 | 11:37 | 13:52 | 16:12 | 17:37 | 18:27 |
| Silverton, Hillcrest (N-bound) | | 09:25 | 11:41 | 13:56 | 16:16 | 17:41 | 18:31 |
| Silverton, Meadow Lea (S-bound) | | 09:26 | 11:42 | 13:57 | 16:17 | 17:42 | 18:32 |
| Silverton, Square (W-bound) | | 09:28 | 11:44 | 13:59 | 16:19 | 17:44 | 18:34 |
| Up Exe, Silverton Turn (N-bound) | | 09:29 | 11:45 | 14:00 | 16:20 | 17:45 | 18:35 |
| Bickleigh, Bickleigh Village (N-bound) | | 09:36 | 11:52 | 14:07 | 16:27 | 17:52 | 18:42 |
| Bickleigh, Bickleigh Bridge (NE-bound) | | 09:37 | 11:53 | 14:08 | 16:28 | 17:53 | 18:43 |
| Bickleigh, East Barton (NE-bound) | | 09:38 | 11:54 | 14:09 | 16:29 | 17:54 | 18:44 |
| Cotteylands, Ashley Rise (N-bound) | | 09:45 | 12:01 | 14:16 | 16:36 | 18:01 | 18:50 |
| Cotteylands, The Walronds (NE-bound) | | 09:47 | 12:03 | 14:18 | 16:38 | 18:03 | 18:51 |
| Cotteylands, Howden Road (N-bound) | | 09:47 | 12:03 | 14:18 | 16:38 | 18:03 | 18:51 |
| Tiverton, Bus Station (Departures) | arr | 09:49 | 12:05 | 14:20 | 16:40 | 18:05 | 18:53 |

Mondays to Fridays

| | | | | | | |
|--|------------|--------------|--------------|--------------|--------------|--------------|
| Morchard Bishop, Greenaway (SE-bound) | dep | 07:20 | 09:45 | 11:45 | 13:45 | 16:05 |
| Morchard Bishop, Post Office (SE-bound) | | 07:21 | 09:46 | 11:46 | 13:46 | 16:06 |
| Morchard Bishop, Frost Cross (nr) | | 07:22 | 09:47 | 11:47 | 13:47 | 16:07 |
| Newbuildings, Shelter (SE-bound) | | 07:32 | 09:57 | 11:57 | 13:57 | 16:17 |
| West Sandford, Phone Box (SE-bound) | | 07:39 | 10:03 | 12:03 | 14:03 | 16:23 |
| Sandford, The Square (SE-bound) | | 07:45 | 10:08 | 12:08 | 14:08 | 16:28 |
| Crediton, Churchill Drive (W-bound) | | 07:52 | 10:14 | 12:14 | 14:14 | 16:34 |
| Crediton, Alexandra Close (W-bound) | | 07:53 | 10:14 | 12:14 | 14:14 | 16:34 |
| Crediton, Alexandra Way (W-bound) | | 07:53 | 10:15 | 12:15 | 14:15 | 16:35 |
| Crediton, St Lawences Green (E-bound) | | 07:56 | 10:17 | 12:17 | 14:17 | 16:37 |
| Crediton, Green (E-bound) | | 07:56 | 10:17 | 12:17 | 14:17 | 16:37 |
| Crediton, opp Tesco Metro (E-bound) | | 07:57 | 10:18 | 12:18 | 14:18 | 16:38 |
| Crediton, Memorial (SE-bound) | | 07:58 | 10:19 | 12:19 | 14:19 | 16:39 |
| Crediton, Snooker Hall (E-bound) | | 07:58 | 10:19 | 12:19 | 14:19 | 16:39 |
| Crediton, The Crown (S-bound) | | 07:59 | 10:20 | 12:20 | 14:20 | 16:40 |
| Crediton, Station Cross (SE-bound) | | 08:00 | 10:21 | 12:21 | 14:21 | 16:41 |
| Fordton, Railway Station (SE-bound) | | 08:00 | 10:21 | 12:21 | 14:21 | 16:41 |
| Fordton, Redlands/Tesco (nr) | | 08:00 | 10:21 | 12:21 | 14:21 | 16:41 |
| Crediton, Well Park (E-bound) | | 08:01 | 10:22 | 12:22 | 14:22 | 16:42 |
| Hookway, Downes Mill (SE-bound) | | 08:02 | 10:23 | 12:23 | 14:23 | 16:43 |
| Newton St Cyres, opp Dunscombe Farm | | 08:03 | 10:24 | 12:24 | 14:24 | 16:44 |
| Newton St Cyres, opp Smallbrook Cottages | | 08:03 | 10:24 | 12:24 | 14:24 | 16:44 |
| Newton St Cyres, Sherwood Turn (SE-bound) | | 08:04 | 10:25 | 12:25 | 14:25 | 16:45 |
| Newton St Cyres, Quick's Farm (SE-bound) | | 08:04 | 10:25 | 12:25 | 14:25 | 16:45 |
| Newton St Cyres, nr Bellunc | | 08:05 | 10:26 | 12:26 | 14:26 | 16:46 |
| Newton St Cyres, opp Primary School | | 08:06 | 10:27 | 12:27 | 14:27 | 16:47 |
| Half Moon Village, Ashfields (SE-bound) | | 08:09 | 10:28 | 12:28 | 14:28 | 16:48 |
| Half Moon Village, Half Moon (SE-bound) | | 08:10 | 10:29 | 12:29 | 14:29 | 16:49 |
| Half Moon Village, New Bridge (SE-bound) | | 08:12 | 10:31 | 12:31 | 14:31 | 16:51 |
| Cowley, opp Three Horse Shoes | | 08:14 | 10:32 | 12:32 | 14:32 | 16:52 |
| Cowley, opp Chapel | | 08:16 | 10:33 | 12:33 | 14:33 | 16:53 |
| Duryard, Cowley Bridge (S-bound) | | 08:18 | 10:35 | 12:35 | 14:35 | 16:55 |
| Duryard, West Garth Road (S-bound) | | 08:19 | 10:35 | 12:35 | 14:35 | 16:55 |
| Duryard, Thomas Hall (S-bound) | | 08:19 | 10:36 | 12:36 | 14:36 | 16:56 |
| Duryard, Lower Argyll Road (S-bound) | | 08:20 | 10:36 | 12:36 | 14:36 | 16:56 |
| Red Cow, Birks Grange (S-bound) | | 08:21 | 10:37 | 12:37 | 14:37 | 16:57 |
| Red Cow, Kilbarran Rise (S-bound) | | 08:22 | 10:38 | 12:38 | 14:38 | 16:58 |
| St Davids, The Imperial (S-bound) | | 08:23 | 10:38 | 12:38 | 14:38 | 16:58 |
| Exeter City Centre, College (SE-bound) | | 08:24 | 10:39 | 12:39 | 14:39 | 16:59 |

| | | | | | |
|---|------------------|--------------|--------------|--------------|--------------|
| Exeter City Centre, New North Road (E-bound] | 08:25 | 10:40 | 12:40 | 14:40 | 17:00 |
| Exeter City Centre, Portland House (Stop 35] | 08:27 | 10:41 | 12:41 | 14:41 | 17:01 |
| Exeter City Centre, St Sidwell's School (SE-bound] | 08:28 | 10:41 | 12:41 | 14:41 | 17:01 |
| Exeter City Centre, Sidwell Street (Stop 40] | 08:30 | 10:43 | 12:43 | 14:43 | 17:03 |
| Exeter City Centre, Lower Summerlands (SE-bound] | 08:33 | | | | 17:06 |
| St Leonards, Waitrose (E-bound] | 08:34 | | | | 17:07 |
| Heavitree, Livery Dole (SE-bound] | 08:35 | | | | 17:08 |
| Wonford, R D & E Hospital (S-bound] | 08:38 | | | | 17:11 |
| Wonford, R D & E Hospital (NE-bound] | arr 08:40 | | | | 17:13 |

Compiled from data for the period Mon 21-Nov-2022 to Sun 27-Nov-2022. Times not in bold are estimated by using the distance between the stops.

Saturdays

| Morchard Bishop, Greenaway (SE-bound) | dep | 07:30 | 09:45 | 11:45 | 13:45 | 16:05 |
|--|--------------|--------------|--------------|--------------|--------------|--------------|
| Morchard Bishop, Post Office (SE-bound) | 07:31 | 09:46 | 11:46 | 13:46 | 16:06 | |
| Morchard Bishop, Frost Cross (nr) | 07:32 | 09:47 | 11:47 | 13:47 | 16:07 | |
| Newbuildings, Shelter (SE-bound) | 07:42 | 09:57 | 11:57 | 13:57 | 16:17 | |
| West Sandford, Phone Box (SE-bound) | 07:48 | 10:03 | 12:03 | 14:03 | 16:23 | |
| Sandford, The Square (SE-bound) | 07:52 | 10:08 | 12:08 | 14:08 | 16:28 | |
| Crediton, Churchill Drive (W-bound) | 07:59 | 10:14 | 12:14 | 14:14 | 16:34 | |
| Crediton, Alexandra Close (W-bound) | 08:00 | 10:14 | 12:14 | 14:14 | 16:34 | |
| Crediton, Alexandra Way (W-bound) | 08:00 | 10:15 | 12:15 | 14:15 | 16:35 | |
| Crediton, St Lawences Green (E-bound) | 08:03 | 10:17 | 12:17 | 14:17 | 16:37 | |
| Crediton, Green (E-bound) | 08:03 | 10:17 | 12:17 | 14:17 | 16:37 | |
| Crediton, opp Tesco Metro (E-bound) | 08:04 | 10:18 | 12:18 | 14:18 | 16:38 | |
| Crediton, Memorial (SE-bound) | 08:05 | 10:19 | 12:19 | 14:19 | 16:39 | |
| Crediton, Snooker Hall (E-bound) | 08:05 | 10:19 | 12:19 | 14:19 | 16:39 | |
| Crediton, The Crown (S-bound) | 08:06 | 10:20 | 12:20 | 14:20 | 16:40 | |
| Crediton, Station Cross (SE-bound) | 08:07 | 10:21 | 12:21 | 14:21 | 16:41 | |
| Fordton, Railway Station (SE-bound) | 08:07 | 10:21 | 12:21 | 14:21 | 16:41 | |
| Fordton, Redlands/Tesco (nr) | 08:07 | 10:21 | 12:21 | 14:21 | 16:41 | |
| Crediton, Well Park (E-bound) | 08:08 | 10:22 | 12:22 | 14:22 | 16:42 | |
| Hookway, Downes Mill (SE-bound) | 08:09 | 10:23 | 12:23 | 14:23 | 16:43 | |
| Newton St Cyres, opp Dunscombe Farm | 08:10 | 10:24 | 12:24 | 14:24 | 16:44 | |
| Newton St Cyres, opp Smallbrook Cottages | 08:10 | 10:24 | 12:24 | 14:24 | 16:44 | |
| Newton St Cyres, Sherwood Turn (SE-bound) | 08:11 | 10:25 | 12:25 | 14:25 | 16:45 | |
| Newton St Cyres, Quick's Farm (SE-bound) | 08:11 | 10:25 | 12:25 | 14:25 | 16:45 | |
| Newton St Cyres, nr Bellunc | 08:12 | 10:26 | 12:26 | 14:26 | 16:46 | |
| Newton St Cyres, opp Primary School | 08:13 | 10:27 | 12:27 | 14:27 | 16:47 | |
| Half Moon Village, Ashfields (SE-bound) | 08:15 | 10:28 | 12:28 | 14:28 | 16:48 | |
| Half Moon Village, Half Moon (SE-bound) | 08:16 | 10:29 | 12:29 | 14:29 | 16:49 | |
| Half Moon Village, New Bridge (SE-bound) | 08:17 | 10:31 | 12:31 | 14:31 | 16:51 | |
| Cowley, opp Three Horse Shoes | 08:19 | 10:32 | 12:32 | 14:32 | 16:52 | |
| Cowley, opp Chapel | 08:20 | 10:33 | 12:33 | 14:33 | 16:53 | |
| Duryard, Cowley Bridge (S-bound) | 08:21 | 10:35 | 12:35 | 14:35 | 16:55 | |
| Duryard, West Garth Road (S-bound) | 08:22 | 10:35 | 12:35 | 14:35 | 16:55 | |
| Duryard, Thomas Hall (S-bound) | 08:22 | 10:36 | 12:36 | 14:36 | 16:56 | |
| Duryard, Lower Argyll Road (S-bound) | 08:23 | 10:36 | 12:36 | 14:36 | 16:56 | |
| Red Cow, Birks Grange (S-bound) | 08:24 | 10:37 | 12:37 | 14:37 | 16:57 | |
| Red Cow, Kilbarran Rise (S-bound) | 08:24 | 10:38 | 12:38 | 14:38 | 16:58 | |
| St Davids, The Imperial (S-bound) | 08:25 | 10:38 | 12:38 | 14:38 | 16:58 | |
| Exeter City Centre, College (SE-bound) | 08:26 | 10:39 | 12:39 | 14:39 | 16:59 | |

| | | | | | |
|---|------------------|--------------|--------------|--------------|--------------|
| Exeter City Centre, New North Road (E-bound) | 08:27 | 10:40 | 12:40 | 14:40 | 17:00 |
| Exeter City Centre, Portland House (Stop 35) | 08:28 | 10:41 | 12:41 | 14:41 | 17:01 |
| Exeter City Centre, St Sidwell's School (SE-bound) | 08:28 | 10:41 | 12:41 | 14:41 | 17:01 |
| Exeter City Centre, Sidwell Street (Stop 40) | 08:30 | 10:43 | 12:43 | 14:43 | 17:03 |
| Exeter City Centre, Lower Summerlands (SE-bound) | 08:33 | | | | 17:06 |
| St Leonards, Waitrose (E-bound) | 08:34 | | | | 17:07 |
| Heavitree, Livery Dole (SE-bound) | 08:35 | | | | 17:08 |
| Wonford, R D & E Hospital (S-bound) | 08:38 | | | | 17:11 |
| Wonford, R D & E Hospital (NE-bound) | arr 08:40 | | | | 17:13 |

Compiled from data for the period Mon 21-Nov-2022 to Sun 27-Nov-2022. Times not in bold are estimated by using the distance between the stops.

Mondays to Fridays

| | | | | | | |
|---|--------------|--------------|--------------|--------------|--------------|--|
| Wonford, R D & E Hospital (NE-bound] | dep | 17:20 | | | | |
| Wonford, R D & E Hospital (N-bound] | | 17:22 | | | | |
| Heavitree, Livery Dole (NW-bound] | | 17:24 | | | | |
| Heavitree, Grendon Road (NW-bound] | | 17:25 | | | | |
| St Leonards, St Lukes Campus (W-bound] | | 17:26 | | | | |
| Exeter City Centre, The Pyramids (NW-bound] | | 17:28 | | | | |
| Exeter City Centre, Sidwell Street (Stop 40] | 08:50 | 10:50 | 12:50 | 15:10 | 17:30 | |
| Exeter City Centre, Cheeke Street (Stop 39] | 08:50 | 10:50 | 12:50 | 15:10 | 17:30 | |
| Exeter City Centre, Paris Street (Stop 16] | 08:51 | 10:51 | 12:51 | 15:11 | 17:31 | |
| Exeter City Centre, New North Road (Stop 28] | 08:52 | 10:52 | 12:52 | 15:12 | 17:32 | |
| Exeter City Centre, Prison (W-bound] | 08:52 | 10:52 | 12:52 | 15:12 | 17:32 | |
| St Davids, The Imperial (N-bound] | 08:53 | 10:53 | 12:53 | 15:13 | 17:33 | |
| Red Cow, Harefield Close (N-bound] | 08:54 | 10:54 | 12:54 | 15:14 | 17:34 | |
| Red Cow, Birks Grange (N-bound] | 08:54 | 10:54 | 12:54 | 15:14 | 17:34 | |
| Duryard, Lower Argyll Road (N-bound] | 08:55 | 10:55 | 12:55 | 15:15 | 17:35 | |
| Duryard, Apparelmaster (N-bound] | 08:56 | 10:56 | 12:56 | 15:16 | 17:36 | |
| Duryard, West Garth Road (N-bound] | 08:56 | 10:56 | 12:56 | 15:16 | 17:36 | |
| Duryard, Cowley Bridge (N-bound] | 08:57 | 10:57 | 12:57 | 15:17 | 17:37 | |
| Cowley, adj Chapel | 08:58 | 10:58 | 12:58 | 15:18 | 17:38 | |
| Cowley, Bernaville Nurseries (N-bound] | 08:58 | 10:58 | 12:58 | 15:18 | 17:38 | |
| Half Moon Village, New Bridge (NW-bound] | 09:00 | 11:00 | 13:00 | 15:20 | 17:40 | |
| Half Moon Village, Half Moon (NW-bound] | 09:01 | 11:01 | 13:01 | 15:21 | 17:41 | |
| Half Moon Village, Ashfields (NW-bound] | 09:02 | 11:02 | 13:02 | 15:22 | 17:42 | |
| Newton St Cyres, Primary School (NW-bound] | 09:03 | 11:03 | 13:03 | 15:23 | 17:43 | |
| Newton St Cyres, opp Bellunc | 09:04 | 11:04 | 13:04 | 15:24 | 17:44 | |
| Newton St Cyres, Sherwood Turn (NW-bound] | 09:05 | 11:05 | 13:05 | 15:25 | 17:45 | |
| Newton St Cyres, Smallbrook Cottages (NW-bound] | 09:05 | 11:05 | 13:05 | 15:25 | 17:45 | |
| Newton St Cyres, Dunscombe Farm (NW-bound] | 09:06 | 11:06 | 13:06 | 15:26 | 17:46 | |
| Hookway, Hookway Lane (W-bound] | 09:06 | 11:06 | 13:06 | 15:26 | 17:46 | |
| Hookway, opp Downes Mill | 09:07 | 11:07 | 13:07 | 15:27 | 17:47 | |
| Crediton, opp Well Park | 09:07 | 11:07 | 13:07 | 15:27 | 17:47 | |
| Fordton, Redlands/Tesco (opp) | 09:08 | 11:08 | 13:08 | 15:28 | 17:48 | |
| Fordton, Railway Station (NW-bound] | 09:08 | 11:08 | 13:08 | 15:28 | 17:48 | |
| Crediton, The Crown (N-bound] | 09:09 | 11:09 | 13:09 | 15:29 | 17:49 | |
| Crediton, Parish Church (W-bound] | 09:10 | 11:10 | 13:10 | 15:30 | 17:50 | |
| Crediton, Union Terrace (W-bound] | 09:11 | 11:11 | 13:11 | 15:31 | 17:51 | |
| Crediton, Lloyds Bank (W-bound] | 09:12 | 11:12 | 13:12 | 15:32 | 17:52 | |
| Crediton, Green (W-bound] | 09:13 | 11:13 | 13:13 | 15:33 | 17:53 | |
| Crediton, Hospital Gates (W-bound] | 09:14 | 11:14 | 13:14 | 15:34 | 17:54 | |
| Crediton, Alexandra Way (E-bound] | 09:14 | 11:14 | 13:14 | 15:34 | 17:54 | |

| | | | | | |
|---|--------------|--------------|--------------|--------------|--------------|
| Crediton, Alexandra Close (E-bound] | 09:15 | 11:15 | 13:15 | 15:35 | 17:55 |
| Crediton, Churchill Drive (E-bound] | 09:15 | 11:15 | 13:15 | 15:35 | 17:55 |
| Sandford, Lamb Inn (NW-bound) | 09:20 | 11:20 | 13:20 | 15:40 | 18:00 |
| West Sandford, Phone Box (opp] | 09:25 | 11:25 | 13:25 | 15:45 | 18:05 |
| Newbuildings, Shelter (opp] | 09:31 | 11:31 | 13:31 | 15:51 | 18:11 |
| Morchard Bishop, Frost Cross (opp) | 09:40 | 11:40 | 13:40 | 16:00 | 18:20 |
| Morchard Bishop, opp Post Office | 09:41 | 11:41 | 13:41 | 16:01 | 18:21 |
| Morchard Bishop, Greenaway (W-bound) arr | 09:42 | 11:42 | 13:42 | 16:02 | 18:22 |

Compiled from data for the period Mon 21-Nov-2022 to Sun 27-Nov-2022. Times not in bold are estimated by using the distance between the stops.

Saturdays

| | | | | | | |
|---|--------------|--------------|--------------|--------------|--------------|--|
| Wonford, R D & E Hospital (NE-bound] | dep | 17:20 | | | | |
| Wonford, R D & E Hospital (N-bound] | | 17:22 | | | | |
| Heavitree, Livery Dole (NW-bound] | | 17:24 | | | | |
| Heavitree, Grendon Road (NW-bound] | | 17:25 | | | | |
| St Leonards, St Lukes Campus (W-bound] | | 17:26 | | | | |
| Exeter City Centre, The Pyramids (NW-bound] | | 17:28 | | | | |
| Exeter City Centre, Sidwell Street (Stop 40] | 08:50 | 10:50 | 12:50 | 15:10 | 17:30 | |
| Exeter City Centre, Cheeke Street (Stop 39] | 08:50 | 10:50 | 12:50 | 15:10 | 17:30 | |
| Exeter City Centre, Paris Street (Stop 16] | 08:51 | 10:51 | 12:51 | 15:11 | 17:31 | |
| Exeter City Centre, New North Road (Stop 28] | 08:52 | 10:52 | 12:52 | 15:12 | 17:32 | |
| Exeter City Centre, Prison (W-bound] | 08:52 | 10:52 | 12:52 | 15:12 | 17:32 | |
| St Davids, The Imperial (N-bound] | 08:53 | 10:53 | 12:53 | 15:13 | 17:33 | |
| Red Cow, Harefield Close (N-bound] | 08:54 | 10:54 | 12:54 | 15:14 | 17:34 | |
| Red Cow, Birks Grange (N-bound] | 08:54 | 10:54 | 12:54 | 15:14 | 17:34 | |
| Duryard, Lower Argyll Road (N-bound] | 08:55 | 10:55 | 12:55 | 15:15 | 17:35 | |
| Duryard, Apparelmaster (N-bound] | 08:56 | 10:56 | 12:56 | 15:16 | 17:36 | |
| Duryard, West Garth Road (N-bound] | 08:56 | 10:56 | 12:56 | 15:16 | 17:36 | |
| Duryard, Cowley Bridge (N-bound] | 08:57 | 10:57 | 12:57 | 15:17 | 17:37 | |
| Cowley, adj Chapel | 08:58 | 10:58 | 12:58 | 15:18 | 17:38 | |
| Cowley, Bernaville Nurseries (N-bound] | 08:58 | 10:58 | 12:58 | 15:18 | 17:38 | |
| Half Moon Village, New Bridge (NW-bound] | 09:00 | 11:00 | 13:00 | 15:20 | 17:40 | |
| Half Moon Village, Half Moon (NW-bound] | 09:01 | 11:01 | 13:01 | 15:21 | 17:41 | |
| Half Moon Village, Ashfields (NW-bound] | 09:02 | 11:02 | 13:02 | 15:22 | 17:42 | |
| Newton St Cyres, Primary School (NW-bound] | 09:03 | 11:03 | 13:03 | 15:23 | 17:43 | |
| Newton St Cyres, opp Bellunc | 09:04 | 11:04 | 13:04 | 15:24 | 17:44 | |
| Newton St Cyres, Sherwood Turn (NW-bound] | 09:05 | 11:05 | 13:05 | 15:25 | 17:45 | |
| Newton St Cyres, Smallbrook Cottages (NW-bound] | 09:05 | 11:05 | 13:05 | 15:25 | 17:45 | |
| Newton St Cyres, Dunscombe Farm (NW-bound] | 09:06 | 11:06 | 13:06 | 15:26 | 17:46 | |
| Hookway, Hookway Lane (W-bound] | 09:06 | 11:06 | 13:06 | 15:26 | 17:46 | |
| Hookway, opp Downes Mill | 09:07 | 11:07 | 13:07 | 15:27 | 17:47 | |
| Crediton, opp Well Park | 09:07 | 11:07 | 13:07 | 15:27 | 17:47 | |
| Fordton, Redlands/Tesco (opp) | 09:08 | 11:08 | 13:08 | 15:28 | 17:48 | |
| Fordton, Railway Station (NW-bound] | 09:08 | 11:08 | 13:08 | 15:28 | 17:48 | |
| Crediton, The Crown (N-bound] | 09:09 | 11:09 | 13:09 | 15:29 | 17:49 | |
| Crediton, Parish Church (W-bound] | 09:10 | 11:10 | 13:10 | 15:30 | 17:50 | |
| Crediton, Union Terrace (W-bound] | 09:11 | 11:11 | 13:11 | 15:31 | 17:51 | |
| Crediton, Lloyds Bank (W-bound] | 09:12 | 11:12 | 13:12 | 15:32 | 17:52 | |
| Crediton, Green (W-bound] | 09:13 | 11:13 | 13:13 | 15:33 | 17:53 | |
| Crediton, Hospital Gates (W-bound] | 09:14 | 11:14 | 13:14 | 15:34 | 17:54 | |
| Crediton, Alexandra Way (E-bound] | 09:14 | 11:14 | 13:14 | 15:34 | 17:54 | |

| | | | | | |
|---|--------------|--------------|--------------|--------------|--------------|
| Crediton, Alexandra Close (E-bound] | 09:15 | 11:15 | 13:15 | 15:35 | 17:55 |
| Crediton, Churchill Drive (E-bound] | 09:15 | 11:15 | 13:15 | 15:35 | 17:55 |
| Sandford, Lamb Inn (NW-bound) | 09:20 | 11:20 | 13:20 | 15:40 | 18:00 |
| West Sandford, Phone Box (opp] | 09:25 | 11:25 | 13:25 | 15:45 | 18:05 |
| Newbuildings, Shelter (opp] | 09:31 | 11:31 | 13:31 | 15:51 | 18:11 |
| Morchard Bishop, Frost Cross (opp) | 09:40 | 11:40 | 13:40 | 16:00 | 18:20 |
| Morchard Bishop, opp Post Office | 09:41 | 11:41 | 13:41 | 16:01 | 18:21 |
| Morchard Bishop, Greenaway (W-bound) arr | 09:42 | 11:42 | 13:42 | 16:02 | 18:22 |

Compiled from data for the period Mon 21-Nov-2022 to Sun 27-Nov-2022. Times not in bold are estimated by using the distance between the stops.

Mondays to Fridays

[1]

| | | | | | | | | | |
|---|------------|--------------|--------------|--------------|--------------|--------------|--------------|--------------|--------------|
| Chulmleigh, New Health Centre (N-bound) | dep | 06:45 | 09:53 | 10:53 | 11:53 | 12:53 | 13:53 | 14:53 | 15:53 |
| Chulmleigh, Community College (NE-bound) | | 06:46 | 09:54 | 10:54 | 11:54 | 12:54 | 13:54 | 14:54 | 15:54 |
| Chulmleigh, Community College (SW-bound) | | 06:46 | 09:54 | 10:54 | 11:54 | 12:54 | 13:54 | 14:54 | 15:54 |
| Chulmleigh, adj Library | | 06:46 | 09:55 | 10:55 | 11:55 | 12:55 | 13:55 | 14:55 | 15:55 |
| Chulmleigh, Red Lion (S-bound) | | 06:47 | 09:56 | 10:56 | 11:56 | 12:56 | 13:56 | 14:56 | 15:56 |
| Chawleigh, Earl of Portsmouth (SE-bound) | | 06:56 | 10:07 | 11:07 | 12:07 | 13:07 | 14:07 | 15:07 | 16:07 |
| Chawleigh, Labbett's Cross (SE-bound) | | 06:59 | 10:10 | 11:10 | 12:10 | 13:10 | 14:10 | 15:10 | 16:10 |
| Lapford, Shelter (opp) | | 07:08 | 10:21 | 11:21 | 12:21 | 13:21 | 14:21 | 15:21 | 16:21 |
| Lapford, Post Office (opp) | | 07:09 | 10:22 | 11:22 | 12:22 | 13:22 | 14:22 | 15:22 | 16:22 |
| Lapford Cross, Highfield Estate (S-bound) | | 07:10 | 10:24 | 11:24 | 12:24 | 13:24 | 14:24 | 15:24 | 16:24 |
| Lapford Cross, Industrial Estate (opp) | | 07:12 | 10:26 | 11:26 | 12:26 | 13:26 | 14:26 | 15:26 | 16:26 |
| Lapford Cross, Lapford Cross (SE-bound) | | 07:12 | 10:26 | 11:26 | 12:26 | 13:26 | 14:26 | 15:26 | 16:26 |
| Morchar Road, Devonshire Dumpling (SE-bound) | | 07:17 | 10:31 | 11:31 | 12:31 | 13:31 | 14:31 | 15:31 | 16:31 |
| Copplestone, Hedge Row Close (SE-bound) | | 07:20 | 10:35 | 11:35 | 12:35 | 13:35 | 14:35 | 15:35 | 16:35 |
| Copplestone, Sunnymead (SE-bound) | | 07:20 | 10:35 | 11:35 | 12:35 | 13:35 | 14:35 | 15:35 | 16:35 |
| Copplestone, Stone (E-bound) | | 07:21 | 10:36 | 11:36 | 12:36 | 13:36 | 14:36 | 15:36 | 16:36 |
| Copplestone, Shirley Corner (E-bound) | | 07:21 | 10:36 | 11:36 | 12:36 | 13:36 | 14:36 | 15:36 | 16:36 |
| West Sandford, Barnstaple Cross (SE-bound) | | 07:26 | 10:41 | 11:41 | 12:41 | 13:41 | 14:41 | 15:41 | 16:41 |
| West Sandford, Homleigh Garden Centre (nr) | | 07:26 | 10:41 | 11:41 | 12:41 | 13:41 | 14:41 | 15:41 | 16:41 |
| Crediton, Queen Elizabeth Drive (E-bound) | | 07:29 | 10:44 | 11:44 | 12:44 | 13:44 | 14:44 | 15:44 | 16:44 |
| Crediton, Green (E-bound) | | 07:30 | 10:45 | 11:45 | 12:45 | 13:45 | 14:45 | 15:45 | 16:45 |
| Crediton, opp Tesco Metro (E-bound) | | 07:31 | 10:46 | 11:46 | 12:46 | 13:46 | 14:46 | 15:46 | 16:46 |
| Crediton, Memorial (SE-bound) | | 07:31 | 10:47 | 11:47 | 12:47 | 13:47 | 14:47 | 15:47 | 16:47 |
| Crediton, Snooker Hall (E-bound) | | 07:32 | 10:48 | 11:48 | 12:48 | 13:48 | 14:48 | 15:48 | 16:48 |
| Crediton, The Crown (S-bound) | | 07:33 | 10:49 | 11:49 | 12:49 | 13:49 | 14:49 | 15:49 | 16:49 |
| Crediton, Station Cross (SE-bound) | | 07:34 | 10:50 | 11:50 | 12:50 | 13:50 | 14:50 | 15:50 | 16:50 |
| Fordton, Railway Station (SE-bound) | | 07:35 | 10:51 | 11:51 | 12:51 | 13:51 | 14:51 | 15:51 | 16:51 |
| Fordton, Redlands/Tesco (nr) | | 07:35 | 10:51 | 11:51 | 12:51 | 13:51 | 14:51 | 15:51 | 16:51 |
| Crediton, Well Park (E-bound) | | 07:36 | 10:52 | 11:52 | 12:52 | 13:52 | 14:52 | 15:52 | 16:52 |
| Hookway, Downes Mill (SE-bound) | | 07:37 | 10:53 | 11:53 | 12:53 | 13:53 | 14:53 | 15:53 | 16:53 |
| Newton St Cyres, opp Dunscombe Farr | | 07:38 | 10:54 | 11:54 | 12:54 | 13:54 | 14:54 | 15:54 | 16:54 |
| Newton St Cyres, opp Smallbrook Cottages | | 07:38 | 10:54 | 11:54 | 12:54 | 13:54 | 14:54 | 15:54 | 16:54 |
| Newton St Cyres, Sherwood Turn (SE-bound) | | 07:39 | 10:55 | 11:55 | 12:55 | 13:55 | 14:55 | 15:55 | 16:55 |
| Newton St Cyres, Quick's Farm (SE-bound) | | 07:40 | 10:56 | 11:56 | 12:56 | 13:56 | 14:56 | 15:56 | 16:56 |
| Newton St Cyres, nr Bellunc | | 07:41 | 10:57 | 11:57 | 12:57 | 13:57 | 14:57 | 15:57 | 16:57 |
| Newton St Cyres, opp Primary School | | 07:41 | 10:57 | 11:57 | 12:57 | 13:57 | 14:57 | 15:57 | 16:57 |
| Half Moon Village, Ashfields (SE-bound) | | 07:43 | 10:59 | 11:59 | 12:59 | 13:59 | 14:59 | 15:59 | 16:59 |
| Half Moon Village, Half Moon (SE-bound) | | 07:43 | 11:00 | 12:00 | 13:00 | 14:00 | 15:00 | 16:00 | 17:00 |

| | | | | | | | | |
|---|--------------|--------------|--------------|--------------|--------------|--------------|--------------|--------------|
| Half Moon Village, New Bridge (SE-bound) | 07:44 | 11:01 | 12:01 | 13:01 | 14:01 | 15:01 | 16:01 | 17:01 |
| Cowley, opp Three Horse Shoes | 07:46 | 11:02 | 12:02 | 13:02 | 14:02 | 15:02 | 16:02 | 17:02 |
| Cowley, opp Chapel | 07:46 | 11:03 | 12:03 | 13:03 | 14:03 | 15:03 | 16:03 | 17:03 |
| Duryard, Cowley Bridge (S-bound) | 07:48 | 11:05 | 12:05 | 13:05 | 14:05 | 15:05 | 16:05 | 17:05 |
| Duryard, West Garth Road (S-bound) | 07:48 | 11:05 | 12:05 | 13:05 | 14:05 | 15:05 | 16:05 | 17:05 |
| Duryard, Thomas Hall (S-bound) | 07:49 | 11:06 | 12:06 | 13:06 | 14:06 | 15:06 | 16:06 | 17:06 |
| Duryard, Lower Argyll Road (S-bound) | 07:49 | 11:07 | 12:07 | 13:07 | 14:07 | 15:07 | 16:07 | 17:07 |
| Red Cow, Birks Grange (S-bound) | 07:51 | 11:09 | 12:09 | 13:09 | 14:09 | 15:09 | 16:09 | 17:09 |
| Pennsylvania, Streatham Drive (SE-bound) | 07:52 | 11:11 | 12:11 | 13:11 | 14:11 | 15:11 | 16:11 | 17:11 |
| St Davids, The Imperial (S-bound) | 07:52 | 11:11 | 12:11 | 13:11 | 14:11 | 15:11 | 16:11 | 17:11 |
| Exeter City Centre, College (SE-bound) | 07:53 | 11:13 | 12:13 | 13:13 | 14:13 | 15:13 | 16:13 | 17:13 |
| Exeter City Centre, New North Road (E-bound) | 07:55 | 11:14 | 12:14 | 13:14 | 14:14 | 15:14 | 16:14 | 17:14 |
| Exeter City Centre, Portland House (Stop 35) | 07:56 | 11:16 | 12:16 | 13:16 | 14:16 | 15:16 | 16:16 | 17:16 |
| Exeter City Centre, St Sidwell's School (SE-bound) | 07:58 | 11:18 | 12:18 | 13:18 | 14:18 | 15:18 | 16:18 | 17:18 |
| Exeter City Centre, York Road (Stop 33) | 07:58 | 11:19 | 12:19 | 13:19 | 14:19 | 15:19 | 16:19 | 17:19 |
| Exeter City Centre, Sidwell Street (Stop 40) arr | 07:59 | 11:20 | 12:20 | 13:20 | 14:20 | 15:20 | 16:20 | 17:20 |

[1] Only runs on Monday (Mon 31-Oct-2022)

Compiled from data for the period Tue 25-Oct-2022 to Mon 31-Oct-2022. Times not in bold are estimated by using the distance between the stops.

Mondays to Fridays

[1]

| Exeter City Centre, Sidwell Street (Stop 40) | dep | 08:20 | 09:35 | 10:35 | 11:35 | 12:35 | 13:35 | 14:35 | 15:35 | 17:40 |
|---|------------|--------------|--------------|--------------|--------------|--------------|--------------|--------------|--------------|--------------|
| Exeter City Centre, Cheeke Street (Stop 39) | | 08:20 | 09:35 | 10:35 | 11:35 | 12:35 | 13:35 | 14:35 | 15:35 | 17:40 |
| Exeter City Centre, Paris Street (Stop 16) | | 08:21 | 09:36 | 10:36 | 11:36 | 12:36 | 13:36 | 14:36 | 15:36 | 17:41 |
| Exeter City Centre, Paris Street (Stop 17) | | 08:21 | 09:36 | 10:36 | 11:36 | 12:36 | 13:36 | 14:36 | 15:36 | 17:41 |
| Exeter City Centre, New North Road (Stop 28) | | 08:22 | 09:37 | 10:37 | 11:37 | 12:37 | 13:37 | 14:37 | 15:37 | 17:42 |
| Exeter City Centre, Prison (W-bound) | | 08:23 | 09:38 | 10:38 | 11:38 | 12:38 | 13:38 | 14:38 | 15:39 | 17:44 |
| St Davids, The Imperial (N-bound) | | 08:24 | 09:39 | 10:39 | 11:39 | 12:39 | 13:39 | 14:39 | 15:41 | 17:46 |
| Red Cow, Harefield Close (N-bound) | | 08:25 | 09:40 | 10:40 | 11:40 | 12:40 | 13:40 | 14:40 | 15:43 | 17:48 |
| Red Cow, Birks Grange (N-bound) | | 08:26 | 09:41 | 10:41 | 11:41 | 12:41 | 13:41 | 14:41 | 15:45 | 17:50 |
| Duryard, Lower Argyll Road (N-bound) | | 08:28 | 09:43 | 10:43 | 11:43 | 12:43 | 13:43 | 14:43 | 15:47 | 17:52 |
| Duryard, Apparelmaster (N-bound) | | 08:28 | 09:43 | 10:43 | 11:43 | 12:43 | 13:43 | 14:43 | 15:47 | 17:52 |
| Duryard, West Garth Road (N-bound) | | 08:29 | 09:44 | 10:44 | 11:44 | 12:44 | 13:44 | 14:44 | 15:49 | 17:54 |
| Duryard, Cowley Bridge (N-bound) | | 08:30 | 09:45 | 10:45 | 11:45 | 12:45 | 13:45 | 14:45 | 15:50 | 17:55 |
| Cowley, adj Chapel | | 08:31 | 09:46 | 10:46 | 11:46 | 12:46 | 13:46 | 14:46 | 15:51 | 17:56 |
| Cowley, Bernaville Nurseries (N-bound) | | 08:31 | 09:46 | 10:46 | 11:46 | 12:46 | 13:46 | 14:46 | 15:51 | 17:56 |
| Half Moon Village, New Bridge (NW-bound) | | 08:33 | 09:48 | 10:48 | 11:48 | 12:48 | 13:48 | 14:48 | 15:53 | 17:58 |
| Half Moon Village, Half Moon (NW-bound) | | 08:34 | 09:49 | 10:49 | 11:49 | 12:49 | 13:49 | 14:49 | 15:54 | 17:59 |
| Half Moon Village, Ashfields (NW-bound) | | 08:35 | 09:50 | 10:50 | 11:50 | 12:50 | 13:50 | 14:50 | 15:55 | 18:00 |
| Newton St Cyres, Primary School (NW-bound) | | 08:37 | 09:52 | 10:52 | 11:52 | 12:52 | 13:52 | 14:52 | 15:57 | 18:02 |
| Newton St Cyres, opp Bellunc | | 08:38 | 09:53 | 10:53 | 11:53 | 12:53 | 13:53 | 14:53 | 15:58 | 18:03 |
| Newton St Cyres, Sherwood Turn (NW-bound) | | 08:39 | 09:54 | 10:54 | 11:54 | 12:54 | 13:54 | 14:54 | 15:59 | 18:04 |
| Newton St Cyres, Smallbrook Cottages (NW-bound) | | 08:39 | 09:54 | 10:54 | 11:54 | 12:54 | 13:54 | 14:54 | 15:59 | 18:04 |
| Newton St Cyres, Dunscombe Farm (NW-bound) | | 08:40 | 09:55 | 10:55 | 11:55 | 12:55 | 13:55 | 14:55 | 16:00 | 18:05 |
| Hookway, Hookway Lane (W-bound) | | 08:40 | 09:55 | 10:55 | 11:55 | 12:55 | 13:55 | 14:55 | 16:00 | 18:05 |
| Hookway, opp Downes Mill | | 08:41 | 09:56 | 10:56 | 11:56 | 12:56 | 13:56 | 14:56 | 16:01 | 18:06 |
| Crediton, opp Well Park | | 08:42 | 09:57 | 10:57 | 11:57 | 12:57 | 13:57 | 14:57 | 16:02 | 18:07 |
| Fordton, Redlands/Tesco (opp) | | 08:43 | 09:58 | 10:58 | 11:58 | 12:58 | 13:58 | 14:58 | 16:03 | 18:08 |
| Fordton, Railway Station (NW-bound) | | 08:44 | 09:59 | 10:59 | 11:59 | 12:59 | 13:59 | 14:59 | 16:04 | 18:09 |
| Crediton, The Crown (N-bound) | | 08:45 | 10:00 | 11:00 | 12:00 | 13:00 | 14:00 | 15:00 | 16:05 | 18:10 |
| Crediton, Parish Church (W-bound) | | 08:46 | 10:01 | 11:01 | 12:01 | 13:01 | 14:01 | 15:01 | 16:06 | 18:11 |
| Crediton, Union Terrace (W-bound) | | 08:47 | 10:02 | 11:02 | 12:02 | 13:02 | 14:02 | 15:02 | 16:07 | 18:12 |
| Crediton, Lloyds Bank (W-bound) | | 08:48 | 10:03 | 11:03 | 12:03 | 13:03 | 14:03 | 15:03 | 16:08 | 18:13 |
| Crediton, Green (W-bound) | | 08:48 | 10:03 | 11:03 | 12:03 | 13:03 | 14:03 | 15:03 | 16:08 | 18:13 |
| Crediton, Hospital Gates (W-bound) | | 08:49 | 10:04 | 11:04 | 12:04 | 13:04 | 14:04 | 15:04 | 16:09 | 18:14 |
| Crediton, opp Queen Elizabeth Drive | | 08:49 | 10:04 | 11:04 | 12:04 | 13:04 | 14:04 | 15:04 | 16:09 | 18:14 |
| West Sandford, Barnstaple Cross (NW-bound) | | 08:51 | 10:06 | 11:06 | 12:06 | 13:06 | 14:06 | 15:06 | 16:11 | 18:16 |
| Copplestone, Stone (W-bound) | | 08:56 | 10:11 | 11:11 | 12:11 | 13:11 | 14:11 | 15:11 | 16:16 | 18:21 |
| Copplestone, Copple Court (NW-bound) | | 08:56 | 10:11 | 11:11 | 12:11 | 13:11 | 14:11 | 15:11 | 16:16 | 18:21 |

| | | | | | | | | | |
|---|--------------|--------------|--------------|--------------|--------------|--------------|--------------|--------------|--------------|
| Morchard Road, adj Devonshire Dumpling | 08:59 | 10:14 | 11:14 | 12:14 | 13:14 | 14:14 | 15:14 | 16:19 | 18:24 |
| Lapford Cross, Lapford Cross (NW-bound) | 09:05 | 10:20 | 11:20 | 12:20 | 13:20 | 14:20 | 15:20 | 16:25 | 18:30 |
| Lapford Cross, Industrial Estate (NE-bound) | 09:06 | 10:21 | 11:21 | 12:21 | 13:21 | 14:21 | 15:21 | 16:26 | 18:31 |
| Lapford Cross, Highfield Estate (opp) | 09:06 | 10:21 | 11:21 | 12:21 | 13:21 | 14:21 | 15:21 | 16:26 | 18:31 |
| Lapford, Post Office (E-bound) | 09:07 | 10:22 | 11:22 | 12:22 | 13:22 | 14:22 | 15:22 | 16:27 | 18:32 |
| Lapford, Shelter (NW-bound) | 09:08 | 10:23 | 11:23 | 12:23 | 13:23 | 14:23 | 15:23 | 16:28 | 18:33 |
| Chawleigh, Labbett's Cross (NW-bound) | 09:17 | 10:32 | 11:32 | 12:32 | 13:32 | 14:32 | 15:32 | 16:37 | 18:42 |
| Chawleigh, opp Earl of Portsmouth | 09:21 | 10:36 | 11:36 | 12:36 | 13:36 | 14:36 | 15:36 | 16:41 | 18:46 |
| Chulmleigh, opp Red Lion | 09:30 | 10:45 | 11:45 | 12:45 | 13:45 | 14:45 | 15:45 | 16:50 | 18:55 |
| Chulmleigh, opp Library | 09:31 | 10:46 | 11:46 | 12:46 | 13:46 | 14:46 | 15:46 | 16:51 | 18:56 |
| Chulmleigh, New Health Centre (S-bound) <i>arr</i> | 09:33 | 10:48 | 11:48 | 12:48 | 13:48 | 14:48 | 15:48 | 16:53 | 18:58 |

[1] Only runs on Monday (Mon 31-Oct-2022)

Compiled from data for the period Tue 25-Oct-2022 to Mon 31-Oct-2022. Times not in bold are estimated by using the distance between the stops.

Mondays to Fridays

[1]

| | |
|---|------------------|
| Exeter City Centre, Sidwell Street (Stop 40) | dep 14:00 |
| Exeter City Centre, Cheeke Street (Stop 39) | 14:00 |
| Exeter City Centre, Paris Street (Stop 16) | 14:01 |
| Exeter City Centre, New North Road (Stop 28) | 14:02 |
| Exeter City Centre, Prison (W-bound) | 14:03 |
| St Davids, The Imperial (N-bound) | 14:04 |
| Red Cow, Harefield Close (N-bound) | 14:05 |
| Red Cow, Birks Grange (N-bound) | 14:05 |
| Duryard, Lower Argyll Road (N-bound) | 14:06 |
| Duryard, Apparelmaster (N-bound) | 14:07 |
| Duryard, West Garth Road (N-bound) | 14:07 |
| Duryard, Cowley Bridge (N-bound) | 14:08 |
| Cowley, adj Chapel | 14:09 |
| Cowley, Bernaville Nurseries (N-bound) | 14:09 |
| Half Moon Village, New Bridge (NW-bound) | 14:10 |
| Half Moon Village, Half Moon (NW-bound) | 14:11 |
| Half Moon Village, Ashfields (NW-bound) | 14:11 |
| Newton St Cyres, Primary School (NW-bound) | 14:12 |
| Newton St Cyres, opp Bellunc | 14:13 |
| Newton St Cyres, Sherwood Turn (NW-bound) | 14:14 |
| Newton St Cyres, Smallbrook Cottages (NW-bound) | 14:15 |
| Newton St Cyres, Dunscombe Farm (NW-bound) | 14:15 |
| Hookway, Hookway Lane (W-bound) | 14:16 |
| Hookway, opp Downes Mill | 14:16 |
| Crediton, opp Well Park | 14:17 |
| Crediton, Station Cross (NW-bound) | 14:18 |
| Crediton, The Crown (N-bound) | 14:19 |
| Crediton, Parish Church (W-bound) | 14:19 |
| Crediton, Union Terrace (W-bound) | 14:20 |
| Crediton, Lloyds Bank (W-bound) | 14:20 |
| Crediton, Green (W-bound) | 14:20 |
| Crediton, Hospital Gates (W-bound) | 14:21 |
| Crediton, opp Queen Elizabeth Drive | 14:21 |
| West Sandford, Barnstaple Cross (NW-bound) | 14:23 |
| Copplestone, Stone (W-bound) | 14:27 |
| Morchard Road, adj Devonshire Dumpling | 14:30 |
| Morchard Road, Union Hill (SW-bound) | 14:30 |
| Down St Mary, opp Shelter | 14:32 |

| | |
|---|------------------|
| Zeal Monachorum, Stopgate Cross (SE-bound) | 14:35 |
| Nymet Rowland, opp Chapel | 14:39 |
| Coldridge, opp War Memorial | 14:42 |
| Brushford, Taw Bridge (W-bound) | 14:47 |
| Brushford, Post Box (opp) | 14:50 |
| Wembworthy, Partridge Walls Cross (NW-bound) | 14:52 |
| Wembworthy, Lymington Arms (opp) | 14:55 |
| Winkleigh, Shelter (W-bound) | 15:03 |
| Inleigh Green, Higher Inleigh (SW-bound) | 15:13 |
| Monkokehampton, Post Office (W-bound) | 15:18 |
| Hatherleigh, Market Car Park (S-bound) | arr 15:28 |

[1] Only runs on Friday (Fri 25-Nov-2022)

Compiled from data for the period Mon 21-Nov-2022 to Sun 27-Nov-2022. Times not in bold are estimated by using the distance between the stops.

Mondays to Fridays

[1]

| | |
|--|------------------|
| Hatherleigh, Market Car Park (S-bound] | dep 09:05 |
| Hatherleigh, Co-op (S-bound] | 09:05 |
| Monkokehampton, Post Office (E-bound] | 09:15 |
| Ingleigh Green, Higher Inleigh (NE-bound] | 09:20 |
| Winkleigh, opp Mid Devon Motors | 09:30 |
| Wembworthy, Lymington Arms (SE-bound] | 09:38 |
| Wembworthy, Partridge Walls Cross (SE-bound] | 09:41 |
| Brushford, Post Box (S-bound] | 09:43 |
| Brushford, Taw Bridge (E-bound] | 09:46 |
| Coldridge, War Memorial (S-bound] | 09:51 |
| Nymet Rowland, Chapel (E-bound] | 09:54 |
| Zeal Monachorum, Stopgate Cross (NW-bound] | 09:57 |
| Down St Mary, Shelter (NE-bound] | 10:00 |
| Morchard Road, Union Hill (NE-bound] | 10:02 |
| Morchard Road, Devonshire Dumpling (SE-bound] | 10:02 |
| Copplestone, Sunnymead (SE-bound] | 10:06 |
| Copplestone, Stone (E-bound] | 10:06 |
| Copplestone, Shirley Corner (E-bound] | 10:07 |
| West Sandford, Barnstaple Cross (SE-bound] | 10:10 |
| Crediton, Queen Elizabeth Drive (E-bound] | 10:12 |
| Crediton, Green (E-bound] | 10:13 |
| Crediton, opp Tesco Metro (E-bound] | 10:13 |
| Crediton, Memorial (SE-bound] | 10:14 |
| Crediton, Snooker Hall (E-bound] | 10:15 |
| Crediton, The Crown (S-bound] | 10:15 |
| Crediton, Station Cross (SE-bound] | 10:16 |
| Hookway, Downes Mill (SE-bound] | 10:18 |
| Newton St Cyres, opp Dunscombe Farm | 10:19 |
| Newton St Cyres, opp Smallbrook Cottages | 10:19 |
| Newton St Cyres, Sherwood Turn (SE-bound] | 10:19 |
| Newton St Cyres, Quick's Farm (SE-bound] | 10:20 |
| Newton St Cyres, nr Bellunc | 10:21 |
| Newton St Cyres, opp Primary School | 10:21 |
| Half Moon Village, Ashfields (SE-bound] | 10:22 |
| Half Moon Village, Half Moon (SE-bound] | 10:22 |
| Half Moon Village, New Bridge (SE-bound] | 10:23 |
| Cowley, opp Three Horse Shoes | 10:24 |

| | |
|---|------------------|
| Cowley, opp Chapel | 10:24 |
| Duryard, Cowley Bridge (S-bound) | 10:25 |
| Duryard, West Garth Road (S-bound) | 10:26 |
| Duryard, Thomas Hall (S-bound) | 10:26 |
| Duryard, Lower Argyll Road (S-bound) | 10:27 |
| Red Cow, Birks Grange (S-bound) | 10:27 |
| Red Cow, Kilbarran Rise (S-bound) | 10:28 |
| Pennsylvania, Streatham Drive (SE-bound) | 10:28 |
| St Davids, The Imperial (S-bound) | 10:29 |
| Exeter City Centre, College (SE-bound) | 10:29 |
| Exeter City Centre, New North Road (E-bound) | 10:30 |
| Exeter City Centre, Portland House (Stop 35) | 10:31 |
| Exeter City Centre, St Sidwell's School (SE-bound) | 10:31 |
| Exeter City Centre, Sidwell Street (Stop 40) | arr 10:33 |

[1] Only runs on Friday (Fri 25-Nov-2022)

Compiled from data for the period Mon 21-Nov-2022 to Sun 27-Nov-2022. Times not in bold are estimated by using the distance between the stops.

Mondays to Fridays

[1]

| | |
|---|------------------|
| Morchard Bishop, Beech Hill Cross (NE-bound) | dep 09:15 |
| Black Dog, adj Black Dog Inn | 09:20 |
| Kennerleigh, Post Office (opp) | 09:28 |
| Sandford, School (S-bound) | 09:39 |
| Crediton, Blagdon (E-bound) | 09:43 |
| Crediton, Parish Church (W-bound) | 09:43 |
| Crediton, Union Terrace (W-bound) | 09:44 |
| Crediton, Green (W-bound) | 09:45 |
| Crediton, Lloyds Bank (W-bound) | 09:45 |
| Crediton, St Lawences Green (E-bound) | 09:46 |
| Crediton, opp Tesco Metro (E-bound) | 09:47 |
| Crediton, Memorial (SE-bound) | 09:47 |
| Crediton, Snooker Hall (E-bound) | 09:48 |
| Crediton, Bramble Lane (NE-bound) | 09:50 |
| Crediton, Creedy Bridge (S-bound) | 09:52 |
| Shobrooke, Memorial (SE-bound) | 09:56 |
| Shobrooke, Red Lion (E-bound) | 09:58 |
| Raddon Cross, Raddon Cross (S-bound) | 10:05 |
| Shute, Phone Box (S-bound) | 10:10 |
| Half Moon Village, Langford Farm (S-bound) | 10:15 |
| Half Moon Village, New Bridge (SE-bound) | 10:16 |
| Cowley, opp Three Horse Shoes | 10:17 |
| Cowley, opp Chapel | 10:18 |
| Duryard, Cowley Bridge (S-bound) | 10:19 |
| Duryard, West Garth Road (S-bound) | 10:20 |
| Duryard, Thomas Hall (S-bound) | 10:20 |
| Duryard, Lower Argyll Road (S-bound) | 10:21 |
| Red Cow, Birks Grange (S-bound) | 10:22 |
| Red Cow, Kilbarran Rise (S-bound) | 10:23 |
| St Davids, The Imperial (S-bound) | 10:24 |
| Exeter City Centre, College (SE-bound) | 10:25 |
| Exeter City Centre, New North Road (E-bound) | 10:26 |
| Exeter City Centre, Portland House (Stop 35) | 10:27 |
| Exeter City Centre, St Sidwell's School (SE-bound) | 10:28 |
| Exeter City Centre, Sidwell Street (Stop 40) | arr 10:30 |

[1] Only runs on Wednesday (Wed 23-Nov-2022)

Compiled from data for the period Mon 21-Nov-2022 to Sun 27-Nov-2022. Times not in bold are estimated by using the distance between the stops.

Mondays to Fridays

[1]

| | |
|---|------------------|
| Exeter City Centre, Sidwell Street (Stop 40) | dep 13:20 |
| Exeter City Centre, Cheeke Street (Stop 39) | 13:21 |
| Exeter City Centre, Paris Street (Stop 16) | 13:22 |
| Exeter City Centre, New North Road (Stop 28) | 13:23 |
| Exeter City Centre, Prison (W-bound) | 13:24 |
| St Davids, The Imperial (N-bound) | 13:25 |
| Red Cow, Harefield Close (N-bound) | 13:26 |
| Red Cow, Birks Grange (N-bound) | 13:27 |
| Duryard, Lower Argyll Road (N-bound) | 13:29 |
| Duryard, Apparelmaster (N-bound) | 13:29 |
| Duryard, West Garth Road (N-bound) | 13:30 |
| Duryard, Cowley Bridge (N-bound) | 13:31 |
| Cowley, adj Chapel | 13:32 |
| Cowley, Bernaville Nurseries (N-bound) | 13:33 |
| Half Moon Village, opp Langford Farm | 13:35 |
| Shute, Phone Box (N-bound) | 13:40 |
| Raddon Cross, Raddon Cross (N-bound) | 13:45 |
| Shobrooke, Red Lion (W-bound) | 13:52 |
| Shobrooke, Memorial (SW-bound) | 13:53 |
| Crediton, Creedy Bridge (N-bound) | 13:58 |
| Crediton, Bramble Lane (SW-bound) | 14:00 |
| Crediton, Parish Church (W-bound) | 14:03 |
| Crediton, Union Terrace (W-bound) | 14:04 |
| Crediton, Lloyds Bank (W-bound) | 14:05 |
| Crediton, St Lawences Green (E-bound) | 14:06 |
| Crediton, Green (E-bound) | 14:06 |
| Crediton, opp Tesco Metro (E-bound) | 14:07 |
| Crediton, Memorial (SE-bound) | 14:08 |
| Crediton, Snooker Hall (E-bound) | 14:08 |
| Sandford, opp School | 14:15 |
| Kennerleigh, Post Office (adj) | 14:23 |
| Black Dog, opp Black Dog Inn | 14:31 |
| Morchard Bishop, Beech Hill Cross (SW-bound) | arr 14:36 |

[1] Only runs on Wednesday (Wed 23-Nov-2022)

Compiled from data for the period Mon 21-Nov-2022 to Sun 27-Nov-2022. Times not in bold are estimated by using the distance between the stops.

Mondays to Fridays

[1]

| | |
|---|------------------|
| Exeter City Centre, Sidwell Street (Stop 40) | dep 13:35 |
| Exeter City Centre, Cheeke Street (Stop 39) | 13:35 |
| Exeter City Centre, Paris Street (Stop 16) | 13:36 |
| Exeter City Centre, New North Road (Stop 28) | 13:37 |
| Exeter City Centre, Prison (W-bound) | 13:38 |
| Exeter City Centre, College (W-bound) | 13:39 |
| St Davids, Hele Road (W-bound) | 13:39 |
| St Davids, Jolly Porter (NW-bound) | 13:39 |
| St Davids, St Davids Station (Stop B) | 13:40 |
| Red Cow, King Edward Studios (N-bound) | 13:42 |
| Duryard, Lower Argyll Road (N-bound) | 13:43 |
| Duryard, Apparelmaster (N-bound) | 13:43 |
| Duryard, West Garth Road (N-bound) | 13:44 |
| Duryard, Cowley Bridge (N-bound) | 13:45 |
| Cowley, adj Chapel | 13:47 |
| Upton Pyne, Glebe Close (N-bound) | 13:51 |
| Brampford Speke, Stooks Close (S-bound) | 13:59 |
| Thorverton, Bullens Close (N-bound) | 14:05 |
| Cadbury, Cadbury Cross (S-bound) | 14:20 |
| Cheriton Fitzpaine, White Cross (SW-bound) | 14:26 |
| Cheriton Fitzpaine, Half Moon Inn (W-bound) | 14:28 |
| Poughill, opp School | 14:38 |
| Pennymoor, Cruwys Arms (S-bound) | 14:43 |
| Puddington, Puddington (W-bound) | 14:53 |
| Nomansland, opp Mount Pleasant Inn | 15:03 |
| Witheridge, School (N-bound) | 15:07 |
| Witheridge, The Mitre Inn (W-bound) | arr 15:08 |

[1] Only runs on Wednesday, Friday

Compiled from data for the period Tue 25-Oct-2022 to Mon 31-Oct-2022. Times not in bold are estimated by using the distance between the stops.

Mondays to Fridays

[1]

| | |
|---|------------------|
| Witheridge, The Mitre Inn (SE-bound) | dep 09:10 |
| Witheridge, School (S-bound) | 09:11 |
| Nomansland, Mount Pleasant Inn (E-bound) | 09:15 |
| Puddington, Puddington (E-bound) | 09:25 |
| Pennymoor, Cruwys Arms (opp) | 09:35 |
| Poughill, Cross (E-bound) | 09:40 |
| Cheriton Fitzpaine, Half Moon Inn (W-bound) | 09:50 |
| Cheriton Fitzpaine, White Cross (NE-bound) | 09:52 |
| Cadbury, Cadbury Cross (E-bound) | 09:58 |
| Thorverton, Bullens Close (N-bound) | 10:09 |
| Brampford Speke, Stooks Close (S-bound) | 10:19 |
| Upton Pyne, Glebe Close (N-bound) | 10:27 |
| Cowley, opp Chapel | 10:33 |
| Duryard, Cowley Bridge (S-bound) | 10:36 |
| Duryard, West Garth Road (S-bound) | 10:37 |
| Duryard, Thomas Hall (S-bound) | 10:37 |
| Duryard, Lower Argyll Road (S-bound) | 10:39 |
| Red Cow, Village (S-bound) | 10:40 |
| St Davids, St Davids Station (Stop B) | 10:43 |
| St Davids, Jolly Porter (SE-bound) | 10:43 |
| Exeter City Centre, College (E-bound) | 10:44 |
| Exeter City Centre, New North Road (E-bound) | 10:45 |
| Exeter City Centre, Portland House (Stop 35) | 10:46 |
| Exeter City Centre, St Sidwell's School (SE-bound) | 10:47 |
| Exeter City Centre, Sidwell Street (Stop 40) | arr 10:48 |

[1] Only runs on Wednesday, Friday

Compiled from data for the period Tue 25-Oct-2022 to Mon 31-Oct-2022. Times not in bold are estimated by using the distance between the stops.

F

Exeter City Centre - Duryard

Stagecoach South West

Mondays to Fridays

| | |
|---|------------------|
| Exeter City Centre, High Street (Stop 1) | dep 07:40 |
| Exeter City Centre, Sidwell Street (Stop 21) | 07:41 |
| Exeter City Centre, York Road (Stop 33) | 07:42 |
| Polsloe, Elmside (E-bound) | 07:44 |
| Polsloe, Mount Pleasant (E-bound) | 07:45 |
| Polsloe, St. Mark's Church (E-bound) | 07:46 |
| Wipton, Tarbet Avenue (E-bound) | 07:47 |
| Wipton, Widgery Road (E-bound) | 07:48 |
| Wipton, Honeylands Children's Centre (E-bound) | 07:49 |
| Wipton, Shops (E-bound) | 07:50 |
| Wipton, Bernadette Close (S-bound) | arr 07:53 |
| Wipton, Bernadette Close (S-bound) | dep 07:55 |
| Wipton, Orwell Garth (W-bound) | 07:56 |
| Wipton, Exeter Arena (S-bound) | 07:57 |
| Beacon Heath, Iolanthe Drive (NE-bound) | 07:59 |
| Beacon Heath, Celia Crescent (NW-bound) | 08:00 |
| Beacon Heath, Savoy Hill (E-bound) | 08:00 |
| Beacon Heath, Chancellors Way (S-bound) | 08:01 |
| Beacon Heath, Beacon Heath Shops (SW-bound) | 08:03 |
| Stoke Hill, Morrisons (W-bound) | 08:04 |
| Stoke Hill, Margaret Road (W-bound) | 08:05 |
| Stoke Hill, opp Stoke Arms | 08:06 |
| St James, Culverland Road (W-bound) | 08:07 |
| St James, Devonshire Place (W-bound) | 08:08 |
| St James, Hoopern Lane (S-bound) | 08:09 |
| St James, Blackall Road (S-bound) | 08:10 |
| Exeter City Centre, York Road (Stop 32) | 08:12 |
| Exeter City Centre, Cheeke Street (Stop 22A) | 08:13 |
| Exeter City Centre, Sidwell Street (Stop 18) | 08:14 |
| Exeter City Centre, High Street (Stop 6) | 08:15 |
| Exeter City Centre, Marks and Spencer (Stop 8) | 08:16 |
| Exeter City Centre, Central Station (Stop 26) | 08:17 |
| St Davids, The Imperial (N-bound) | 08:18 |
| Red Cow, Harefield Close (N-bound) | 08:20 |
| Red Cow, Birks Grange (N-bound) | 08:20 |
| Duryard, Lower Argyll Road (N-bound) | 08:22 |
| Duryard, Apparelmaster (N-bound) | 08:22 |
| Duryard, West Garth Road (N-bound) | 08:23 |
| Duryard, Cowley Bridge (N-bound) | 08:24 |

Duryard, West Garth Road top (N-bound) *arr* 08:26

| Duryard, West Garth Road top (N-bound) | <i>dep</i> | 08:27 | 09:32 | 10:32 | 11:32 | 12:32 | 13:32 | 14:32 | 15:32 | 16:32 | 17:37 |
|--|------------|--------------|--------------|--------------|--------------|--------------|--------------|--------------|--------------|--------------|--------------|
| Duryard, Wreford's Drive (SE-bound) | | 08:29 | 09:33 | 10:33 | 11:33 | 12:33 | 13:33 | 14:33 | 15:33 | 16:34 | 17:38 |
| Duryard, Cowley Bridge (S-bound) | | 08:30 | 09:34 | 10:34 | 11:34 | 12:34 | 13:34 | 14:34 | 15:34 | 16:35 | 17:39 |
| Duryard, West Garth Road (S-bound) | | 08:31 | 09:35 | 10:35 | 11:35 | 12:35 | 13:35 | 14:35 | 15:35 | 16:36 | 17:40 |
| Duryard, Thomas Hall (S-bound) | | 08:32 | 09:36 | 10:36 | 11:36 | 12:36 | 13:36 | 14:36 | 15:36 | 16:37 | 17:41 |
| Duryard, Lower Argyll Road (S-bound) | | 08:34 | 09:37 | 10:37 | 11:37 | 12:37 | 13:37 | 14:37 | 15:37 | 16:39 | 17:42 |
| Red Cow, Birks Grange (S-bound) | | 08:36 | 09:39 | 10:39 | 11:39 | 12:39 | 13:39 | 14:39 | 15:39 | 16:41 | 17:44 |
| Red Cow, Kilbarran Rise (S-bound) | | 08:37 | 09:39 | 10:39 | 11:39 | 12:39 | 13:39 | 14:39 | 15:39 | 16:42 | 17:44 |
| Pennsylvania, Streatham Drive (SE-bound) | | 08:39 | 09:40 | 10:40 | 11:40 | 12:40 | 13:40 | 14:40 | 15:40 | 16:44 | 17:45 |
| Exeter City Centre, College (SE-bound) | | 08:41 | 09:42 | 10:42 | 11:42 | 12:42 | 13:42 | 14:42 | 15:42 | 16:46 | 17:47 |
| Exeter City Centre, Central Station (Stop 27) | | 08:43 | 09:43 | 10:43 | 11:43 | 12:43 | 13:43 | 14:43 | 15:43 | 16:48 | 17:48 |
| Exeter City Centre, High Street (Stop 1) | | 08:45 | 09:45 | 10:45 | 11:45 | 12:45 | 13:45 | 14:45 | 15:45 | 16:50 | 17:50 |
| Exeter City Centre, Sidwell Street (Stop 21) | | 08:46 | 09:46 | 10:46 | 11:46 | 12:46 | 13:46 | 14:46 | 15:46 | 16:51 | 17:51 |
| Exeter City Centre, York Road (Stop 33) | | 08:47 | 09:47 | | 11:47 | | 13:47 | | 15:47 | | |
| Polsloe, Elmside (E-bound) | | 08:49 | 09:49 | | 11:49 | | 13:49 | | 15:49 | | |
| Polsloe, Mount Pleasant (E-bound) | | 08:50 | 09:50 | | 11:50 | | 13:50 | | 15:50 | | |
| Polsloe, St. Mark's Church (E-bound) | | 08:51 | 09:51 | | 11:51 | | 13:51 | | 15:51 | | |
| Wipton, Tarbet Avenue (E-bound) | | 08:52 | 09:52 | | 11:52 | | 13:52 | | 15:52 | | |
| Wipton, Widgery Road (E-bound) | | 08:53 | 09:53 | | 11:53 | | 13:53 | | 15:53 | | |
| Wipton, Honeylands Children's Centre (E-bound) | | 08:54 | 09:54 | | 11:54 | | 13:54 | | 15:54 | | |
| Wipton, Shops (E-bound) | | 08:55 | 09:55 | | 11:55 | | 13:55 | | 15:55 | | |
| Exeter City Centre, York Road (Stop 32) | | | | 10:47 | | 12:47 | | 14:47 | | 16:52 | 17:52 |
| Exeter City Centre, St Sidwell's School (NW-bound) | | | | 10:48 | | 12:48 | | 14:48 | | 16:53 | 17:53 |
| St James, Blackall Road (N-bound) | | | | 10:49 | | 12:49 | | 14:49 | | 16:54 | 17:54 |
| St James, Lower St Germans Road (N-bound) | | | | 10:49 | | 12:49 | | 14:49 | | 16:54 | 17:54 |
| St James, Devonshire Place (E-bound) | | | | 10:50 | | 12:50 | | 14:50 | | 16:55 | 17:55 |
| St James, Sylvan Road (E-bound) | | | | 10:51 | | 12:51 | | 14:51 | | 16:56 | 17:56 |
| Stoke Hill, Stoke Arms (E-bound) | | | | 10:52 | | 12:52 | | 14:52 | | 16:57 | 17:57 |
| Stoke Hill, Margaret Road (E-bound) | | | | 10:53 | | 12:53 | | 14:53 | | 16:58 | 17:58 |
| Stoke Hill, Morrisons (E-bound) | | | | 10:54 | | 12:54 | | 14:54 | | 16:59 | 17:59 |
| Stoke Hill, Calthorpe Road (NE-bound) | | | | 10:54 | | 12:54 | | 14:54 | | 16:59 | 17:59 |
| Beacon Heath, Beacon Heath Shops (NE-bound) | | | | 10:55 | | 12:55 | | 14:55 | | 17:00 | 18:00 |
| Beacon Heath, The Devon Yeoman (NE-bound) | | | | 10:56 | | 12:56 | | 14:56 | | 17:01 | 18:01 |
| Beacon Heath, Iolanthe Drive (NE-bound) | | | | 10:57 | | 12:57 | | 14:57 | | 17:02 | 18:02 |
| Beacon Heath, Celia Crescent (NW-bound) | | | | 10:58 | | 12:58 | | 14:58 | | 17:03 | 18:03 |
| Beacon Heath, Savoy Hill (E-bound) | | | | 10:58 | | 12:58 | | 14:58 | | 17:03 | 18:03 |
| Beacon Heath, Chancellors Way (S-bound) | | | | 10:59 | | 12:59 | | 14:59 | | 17:04 | 18:04 |
| Beacon Heath, Pinwood Lane (E-bound) | | | | 11:01 | | 13:01 | | 15:01 | | 17:06 | 18:06 |
| Wipton, St James School (N-bound) | | | | 11:02 | | 13:02 | | 15:02 | | 17:07 | 18:07 |
| Wipton, Wallace Avenue (W-bound) | | | | 11:04 | | 13:04 | | 15:04 | | 17:09 | 18:09 |
| Wipton, Willow Way (E-bound) | | | | 11:05 | | 13:05 | | 15:05 | | 17:10 | 18:10 |
| Wipton, Bernadette Close (S-bound) | <i>arr</i> | 08:58 | 09:58 | 11:06 | 11:58 | 13:06 | 13:58 | 15:06 | 15:58 | 17:11 | 18:11 |
| Wipton, Bernadette Close (S-bound) | <i>dep</i> | 09:00 | 10:00 | 11:08 | 12:00 | 13:08 | 14:00 | 15:08 | 16:00 | 17:13 | 18:13 |
| Wipton, Orwell Garth (W-bound) | | 09:01 | 10:01 | | 12:01 | | 14:01 | | 16:01 | | |

| | | | | | | | |
|---|--------------|--------------|--------------|--------------|--------------|--------------|--------------|
| Beacon Heath, Iolanthe Drive (NE-bound) | 09:04 | 10:04 | 12:04 | 14:04 | 16:04 | | |
| Beacon Heath, Celia Crescent (NW-bound) | 09:05 | 10:05 | 12:05 | 14:05 | 16:05 | | |
| Beacon Heath, Savoy Hill (E-bound) | 09:05 | 10:05 | 12:05 | 14:05 | 16:05 | | |
| Beacon Heath, Chancellors Way (S-bound) | 09:06 | 10:06 | 12:06 | 14:06 | 16:06 | | |
| Beacon Heath, Beacon Heath Shops (SW-bound) | 09:08 | 10:08 | 12:08 | 14:08 | 16:08 | | |
| Stoke Hill, Morrisons (W-bound) | 09:09 | 10:09 | 12:09 | 14:09 | 16:09 | | |
| Stoke Hill, Margaret Road (W-bound) | 09:10 | 10:10 | 12:10 | 14:10 | 16:10 | | |
| Stoke Hill, opp Stoke Arms | 09:11 | 10:11 | 12:11 | 14:11 | 16:11 | | |
| St James, Culverland Road (W-bound) | 09:12 | 10:12 | 12:12 | 14:12 | 16:12 | | |
| St James, Devonshire Place (W-bound) | 09:13 | 10:13 | 12:13 | 14:13 | 16:13 | | |
| St James, Hoopern Lane (S-bound) | 09:14 | 10:14 | 12:14 | 14:14 | 16:14 | | |
| St James, Blackall Road (S-bound) | 09:15 | 10:15 | 12:15 | 14:15 | 16:15 | | |
| Exeter City Centre, York Road (Stop 32) | 09:17 | 10:17 | 12:17 | 14:17 | 16:17 | | |
| Exeter City Centre, Cheeke Street (Stop 22A) | 09:18 | 10:18 | 12:18 | 14:18 | 16:18 | | |
| Wipton, Shops (W-bound) | | | 11:10 | 13:10 | 15:10 | 17:15 | 18:15 |
| Wipton, Honeylands Children's Centre (W-bound) | | | 11:12 | 13:12 | 15:12 | 17:17 | 18:17 |
| Wipton, Widgery Road (W-bound) | | | 11:12 | 13:12 | 15:12 | 17:17 | 18:17 |
| Wipton, Tarbet Avenue (W-bound) | | | 11:14 | 13:14 | 15:14 | 17:19 | 18:19 |
| Polsloe, St. Mark's Church (W-bound) | | | 11:15 | 13:15 | 15:15 | 17:20 | 18:20 |
| Polsloe, Mount Pleasant (W-bound) | | | 11:16 | 13:16 | 15:16 | 17:21 | 18:21 |
| Polsloe, Elmside (W-bound) | | | 11:16 | 13:16 | 15:16 | 17:21 | 18:21 |
| Exeter City Centre, Exeter Trust House (SW-bound) | | | 11:17 | 13:17 | 15:17 | 17:22 | 18:22 |
| Exeter City Centre, Odeon Cinema (Stop 24) | | | 11:18 | 13:18 | 15:18 | 17:23 | 18:23 |
| Exeter City Centre, Sidwell Street (Stop 18) | 09:19 | 10:19 | 11:19 | 12:19 | 13:19 | 14:19 | 15:19 |
| Exeter City Centre, High Street (Stop 6) | 09:20 | 10:20 | 11:20 | 12:20 | 13:20 | 14:20 | 15:20 |
| Exeter City Centre, Marks and Spencer (Stop 8) | 09:21 | 10:21 | 11:21 | 12:21 | 13:21 | 14:21 | 15:21 |
| Exeter City Centre, Central Station (Stop 26) | 09:22 | 10:22 | 11:22 | 12:22 | 13:22 | 14:22 | 15:22 |
| St Davids, The Imperial (N-bound) | 09:23 | 10:23 | 11:23 | 12:23 | 13:23 | 14:23 | 15:23 |
| Red Cow, Harefield Close (N-bound) | 09:25 | 10:25 | 11:25 | 12:25 | 13:25 | 14:25 | 15:25 |
| Red Cow, Birks Grange (N-bound) | 09:25 | 10:25 | 11:25 | 12:25 | 13:25 | 14:25 | 15:25 |
| Duryard, Lower Argyll Road (N-bound) | 09:27 | 10:27 | 11:27 | 12:27 | 13:27 | 14:27 | 15:27 |
| Duryard, Apparelmaster (N-bound) | 09:27 | 10:27 | 11:27 | 12:27 | 13:27 | 14:27 | 15:27 |
| Duryard, West Garth Road (N-bound) | 09:28 | 10:28 | 11:28 | 12:28 | 13:28 | 14:28 | 15:28 |
| Duryard, Cowley Bridge (N-bound) | 09:29 | 10:29 | 11:29 | 12:29 | 13:29 | 14:29 | 15:29 |
| Duryard, West Garth Road top (N-bound) arr | 09:31 | 10:31 | 11:31 | 12:31 | 13:31 | 14:31 | 15:31 |

Compiled from data for the period Mon 21-Nov-2022 to Sun 27-Nov-2022. Times not in bold are estimated by using the distance between the stops.

F

Exeter City Centre - Duryard

Stagecoach South West

Saturdays

| | |
|---|------------------|
| Exeter City Centre, High Street (Stop 1) | dep 07:40 |
| Exeter City Centre, Sidwell Street (Stop 21) | 07:41 |
| Exeter City Centre, York Road (Stop 33) | 07:42 |
| Polsloe, Elmside (E-bound) | 07:44 |
| Polsloe, Mount Pleasant (E-bound) | 07:45 |
| Polsloe, St. Mark's Church (E-bound) | 07:46 |
| Wipton, Tarbet Avenue (E-bound) | 07:47 |
| Wipton, Widgery Road (E-bound) | 07:48 |
| Wipton, Honeylands Children's Centre (E-bound) | 07:49 |
| Wipton, Shops (E-bound) | 07:50 |
| Wipton, Bernadette Close (S-bound) | arr 07:53 |
| Wipton, Bernadette Close (S-bound) | dep 07:55 |
| Wipton, Orwell Garth (W-bound) | 07:56 |
| Wipton, Exeter Arena (S-bound) | 07:57 |
| Beacon Heath, Iolanthe Drive (NE-bound) | 07:59 |
| Beacon Heath, Celia Crescent (NW-bound) | 08:00 |
| Beacon Heath, Savoy Hill (E-bound) | 08:00 |
| Beacon Heath, Chancellors Way (S-bound) | 08:01 |
| Beacon Heath, Beacon Heath Shops (SW-bound) | 08:03 |
| Stoke Hill, Morrisons (W-bound) | 08:04 |
| Stoke Hill, Margaret Road (W-bound) | 08:05 |
| Stoke Hill, opp Stoke Arms | 08:06 |
| St James, Culverland Road (W-bound) | 08:07 |
| St James, Devonshire Place (W-bound) | 08:08 |
| St James, Hoopern Lane (S-bound) | 08:09 |
| St James, Blackall Road (S-bound) | 08:10 |
| Exeter City Centre, York Road (Stop 32) | 08:12 |
| Exeter City Centre, Cheeke Street (Stop 22A) | 08:13 |
| Exeter City Centre, Sidwell Street (Stop 18) | 08:14 |
| Exeter City Centre, High Street (Stop 6) | 08:15 |
| Exeter City Centre, Marks and Spencer (Stop 8) | 08:16 |
| Exeter City Centre, Central Station (Stop 26) | 08:17 |
| St Davids, The Imperial (N-bound) | 08:18 |
| Red Cow, Harefield Close (N-bound) | 08:20 |
| Red Cow, Birks Grange (N-bound) | 08:20 |
| Duryard, Lower Argyll Road (N-bound) | 08:22 |
| Duryard, Apparelmaster (N-bound) | 08:22 |
| Duryard, West Garth Road (N-bound) | 08:23 |
| Duryard, Cowley Bridge (N-bound) | 08:24 |

Duryard, West Garth Road top (N-bound) *arr* 08:26

| Duryard, West Garth Road top (N-bound) | <i>dep</i> | 08:27 | 09:32 | 10:32 | 11:32 | 12:32 | 13:32 | 14:32 | 15:32 | 16:32 | 17:37 |
|--|------------|--------------|--------------|--------------|--------------|--------------|--------------|--------------|--------------|--------------|--------------|
| Duryard, Wreford's Drive (SE-bound) | | 08:29 | 09:33 | 10:33 | 11:33 | 12:33 | 13:33 | 14:33 | 15:33 | 16:34 | 17:38 |
| Duryard, Cowley Bridge (S-bound) | | 08:30 | 09:34 | 10:34 | 11:34 | 12:34 | 13:34 | 14:34 | 15:34 | 16:35 | 17:39 |
| Duryard, West Garth Road (S-bound) | | 08:31 | 09:35 | 10:35 | 11:35 | 12:35 | 13:35 | 14:35 | 15:35 | 16:36 | 17:40 |
| Duryard, Thomas Hall (S-bound) | | 08:32 | 09:36 | 10:36 | 11:36 | 12:36 | 13:36 | 14:36 | 15:36 | 16:37 | 17:41 |
| Duryard, Lower Argyll Road (S-bound) | | 08:34 | 09:37 | 10:37 | 11:37 | 12:37 | 13:37 | 14:37 | 15:37 | 16:39 | 17:42 |
| Red Cow, Birks Grange (S-bound) | | 08:36 | 09:39 | 10:39 | 11:39 | 12:39 | 13:39 | 14:39 | 15:39 | 16:41 | 17:44 |
| Red Cow, Kilbarran Rise (S-bound) | | 08:37 | 09:39 | 10:39 | 11:39 | 12:39 | 13:39 | 14:39 | 15:39 | 16:42 | 17:44 |
| Pennsylvania, Streatham Drive (SE-bound) | | 08:39 | 09:40 | 10:40 | 11:40 | 12:40 | 13:40 | 14:40 | 15:40 | 16:44 | 17:45 |
| Exeter City Centre, College (SE-bound) | | 08:41 | 09:42 | 10:42 | 11:42 | 12:42 | 13:42 | 14:42 | 15:42 | 16:46 | 17:47 |
| Exeter City Centre, Central Station (Stop 27) | | 08:43 | 09:43 | 10:43 | 11:43 | 12:43 | 13:43 | 14:43 | 15:43 | 16:48 | 17:48 |
| Exeter City Centre, High Street (Stop 1) | | 08:45 | 09:45 | 10:45 | 11:45 | 12:45 | 13:45 | 14:45 | 15:45 | 16:50 | 17:50 |
| Exeter City Centre, Sidwell Street (Stop 21) | | 08:46 | 09:46 | 10:46 | 11:46 | 12:46 | 13:46 | 14:46 | 15:46 | 16:51 | 17:51 |
| Exeter City Centre, York Road (Stop 33) | | 08:47 | 09:47 | | 11:47 | | 13:47 | | 15:47 | | |
| Polsloe, Elmside (E-bound) | | 08:49 | 09:49 | | 11:49 | | 13:49 | | 15:49 | | |
| Polsloe, Mount Pleasant (E-bound) | | 08:50 | 09:50 | | 11:50 | | 13:50 | | 15:50 | | |
| Polsloe, St. Mark's Church (E-bound) | | 08:51 | 09:51 | | 11:51 | | 13:51 | | 15:51 | | |
| Wipton, Tarbet Avenue (E-bound) | | 08:52 | 09:52 | | 11:52 | | 13:52 | | 15:52 | | |
| Wipton, Widgery Road (E-bound) | | 08:53 | 09:53 | | 11:53 | | 13:53 | | 15:53 | | |
| Wipton, Honeylands Children's Centre (E-bound) | | 08:54 | 09:54 | | 11:54 | | 13:54 | | 15:54 | | |
| Wipton, Shops (E-bound) | | 08:55 | 09:55 | | 11:55 | | 13:55 | | 15:55 | | |
| Exeter City Centre, York Road (Stop 32) | | | | 10:47 | | 12:47 | | 14:47 | | 16:52 | 17:52 |
| Exeter City Centre, St Sidwell's School (NW-bound) | | | | 10:48 | | 12:48 | | 14:48 | | 16:53 | 17:53 |
| St James, Blackall Road (N-bound) | | | | 10:49 | | 12:49 | | 14:49 | | 16:54 | 17:54 |
| St James, Lower St Germans Road (N-bound) | | | | 10:49 | | 12:49 | | 14:49 | | 16:54 | 17:54 |
| St James, Devonshire Place (E-bound) | | | | 10:50 | | 12:50 | | 14:50 | | 16:55 | 17:55 |
| St James, Sylvan Road (E-bound) | | | | 10:51 | | 12:51 | | 14:51 | | 16:56 | 17:56 |
| Stoke Hill, Stoke Arms (E-bound) | | | | 10:52 | | 12:52 | | 14:52 | | 16:57 | 17:57 |
| Stoke Hill, Margaret Road (E-bound) | | | | 10:53 | | 12:53 | | 14:53 | | 16:58 | 17:58 |
| Stoke Hill, Morrisons (E-bound) | | | | 10:54 | | 12:54 | | 14:54 | | 16:59 | 17:59 |
| Stoke Hill, Calthorpe Road (NE-bound) | | | | 10:54 | | 12:54 | | 14:54 | | 16:59 | 17:59 |
| Beacon Heath, Beacon Heath Shops (NE-bound) | | | | 10:55 | | 12:55 | | 14:55 | | 17:00 | 18:00 |
| Beacon Heath, The Devon Yeoman (NE-bound) | | | | 10:56 | | 12:56 | | 14:56 | | 17:01 | 18:01 |
| Beacon Heath, Iolanthe Drive (NE-bound) | | | | 10:57 | | 12:57 | | 14:57 | | 17:02 | 18:02 |
| Beacon Heath, Celia Crescent (NW-bound) | | | | 10:58 | | 12:58 | | 14:58 | | 17:03 | 18:03 |
| Beacon Heath, Savoy Hill (E-bound) | | | | 10:58 | | 12:58 | | 14:58 | | 17:03 | 18:03 |
| Beacon Heath, Chancellors Way (S-bound) | | | | 10:59 | | 12:59 | | 14:59 | | 17:04 | 18:04 |
| Beacon Heath, Pinwood Lane (E-bound) | | | | 11:01 | | 13:01 | | 15:01 | | 17:06 | 18:06 |
| Wipton, St James School (N-bound) | | | | 11:02 | | 13:02 | | 15:02 | | 17:07 | 18:07 |
| Wipton, Wallace Avenue (W-bound) | | | | 11:04 | | 13:04 | | 15:04 | | 17:09 | 18:09 |
| Wipton, Willow Way (E-bound) | | | | 11:05 | | 13:05 | | 15:05 | | 17:10 | 18:10 |
| Wipton, Bernadette Close (S-bound) | <i>arr</i> | 08:58 | 09:58 | 11:06 | 11:58 | 13:06 | 13:58 | 15:06 | 15:58 | 17:11 | 18:11 |
| Wipton, Bernadette Close (S-bound) | <i>dep</i> | 09:00 | 10:00 | 11:08 | 12:00 | 13:08 | 14:00 | 15:08 | 16:00 | 17:13 | 18:13 |
| Wipton, Orwell Garth (W-bound) | | 09:01 | 10:01 | | 12:01 | | 14:01 | | 16:01 | | |

| | | | | | | | |
|---|--------------|--------------|--------------|--------------|--------------|--------------|--------------|
| Beacon Heath, Iolanthe Drive (NE-bound) | 09:04 | 10:04 | 12:04 | 14:04 | 16:04 | | |
| Beacon Heath, Celia Crescent (NW-bound) | 09:05 | 10:05 | 12:05 | 14:05 | 16:05 | | |
| Beacon Heath, Savoy Hill (E-bound) | 09:05 | 10:05 | 12:05 | 14:05 | 16:05 | | |
| Beacon Heath, Chancellors Way (S-bound) | 09:06 | 10:06 | 12:06 | 14:06 | 16:06 | | |
| Beacon Heath, Beacon Heath Shops (SW-bound) | 09:08 | 10:08 | 12:08 | 14:08 | 16:08 | | |
| Stoke Hill, Morrisons (W-bound) | 09:09 | 10:09 | 12:09 | 14:09 | 16:09 | | |
| Stoke Hill, Margaret Road (W-bound) | 09:10 | 10:10 | 12:10 | 14:10 | 16:10 | | |
| Stoke Hill, opp Stoke Arms | 09:11 | 10:11 | 12:11 | 14:11 | 16:11 | | |
| St James, Culverland Road (W-bound) | 09:12 | 10:12 | 12:12 | 14:12 | 16:12 | | |
| St James, Devonshire Place (W-bound) | 09:13 | 10:13 | 12:13 | 14:13 | 16:13 | | |
| St James, Hoopern Lane (S-bound) | 09:14 | 10:14 | 12:14 | 14:14 | 16:14 | | |
| St James, Blackall Road (S-bound) | 09:15 | 10:15 | 12:15 | 14:15 | 16:15 | | |
| Exeter City Centre, York Road (Stop 32) | 09:17 | 10:17 | 12:17 | 14:17 | 16:17 | | |
| Exeter City Centre, Cheeke Street (Stop 22A) | 09:18 | 10:18 | 12:18 | 14:18 | 16:18 | | |
| Wipton, Shops (W-bound) | | | 11:10 | 13:10 | 15:10 | 17:15 | 18:15 |
| Wipton, Honeylands Children's Centre (W-bound) | | | 11:12 | 13:12 | 15:12 | 17:17 | 18:17 |
| Wipton, Widgery Road (W-bound) | | | 11:12 | 13:12 | 15:12 | 17:17 | 18:17 |
| Wipton, Tarbet Avenue (W-bound) | | | 11:14 | 13:14 | 15:14 | 17:19 | 18:19 |
| Polsloe, St. Mark's Church (W-bound) | | | 11:15 | 13:15 | 15:15 | 17:20 | 18:20 |
| Polsloe, Mount Pleasant (W-bound) | | | 11:16 | 13:16 | 15:16 | 17:21 | 18:21 |
| Polsloe, Elmside (W-bound) | | | 11:16 | 13:16 | 15:16 | 17:21 | 18:21 |
| Exeter City Centre, Exeter Trust House (SW-bound) | | | 11:17 | 13:17 | 15:17 | 17:22 | 18:22 |
| Exeter City Centre, Odeon Cinema (Stop 24) | | | 11:18 | 13:18 | 15:18 | 17:23 | 18:23 |
| Exeter City Centre, Sidwell Street (Stop 18) | 09:19 | 10:19 | 11:19 | 12:19 | 13:19 | 14:19 | 15:19 |
| Exeter City Centre, High Street (Stop 6) | 09:20 | 10:20 | 11:20 | 12:20 | 13:20 | 14:20 | 15:20 |
| Exeter City Centre, Marks and Spencer (Stop 8) | 09:21 | 10:21 | 11:21 | 12:21 | 13:21 | 14:21 | 15:21 |
| Exeter City Centre, Central Station (Stop 26) | 09:22 | 10:22 | 11:22 | 12:22 | 13:22 | 14:22 | 15:22 |
| St Davids, The Imperial (N-bound) | 09:23 | 10:23 | 11:23 | 12:23 | 13:23 | 14:23 | 15:23 |
| Red Cow, Harefield Close (N-bound) | 09:25 | 10:25 | 11:25 | 12:25 | 13:25 | 14:25 | 15:25 |
| Red Cow, Birks Grange (N-bound) | 09:25 | 10:25 | 11:25 | 12:25 | 13:25 | 14:25 | 15:25 |
| Duryard, Lower Argyll Road (N-bound) | 09:27 | 10:27 | 11:27 | 12:27 | 13:27 | 14:27 | 15:27 |
| Duryard, Apparelmaster (N-bound) | 09:27 | 10:27 | 11:27 | 12:27 | 13:27 | 14:27 | 15:27 |
| Duryard, West Garth Road (N-bound) | 09:28 | 10:28 | 11:28 | 12:28 | 13:28 | 14:28 | 15:28 |
| Duryard, Cowley Bridge (N-bound) | 09:29 | 10:29 | 11:29 | 12:29 | 13:29 | 14:29 | 15:29 |
| Duryard, West Garth Road top (N-bound) arr | 09:31 | 10:31 | 11:31 | 12:31 | 13:31 | 14:31 | 15:31 |

Compiled from data for the period Mon 21-Nov-2022 to Sun 27-Nov-2022. Times not in bold are estimated by using the distance between the stops.

Appendix E Proposed Site Layout Plan