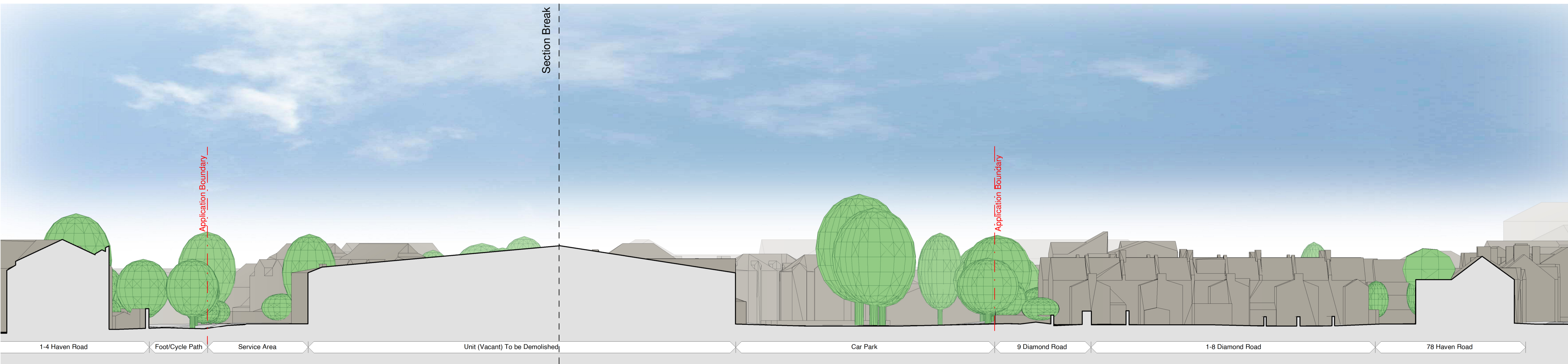


Street Elevation 5

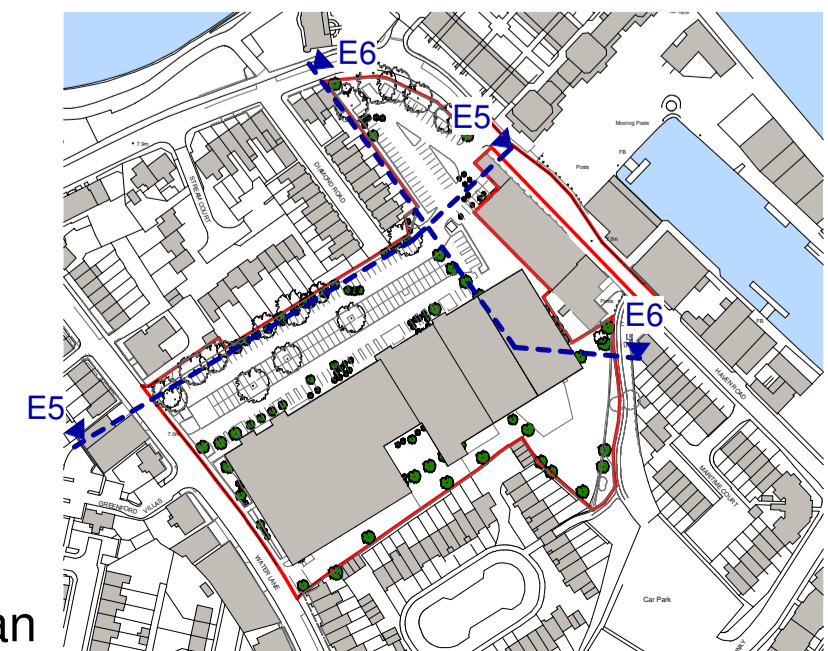


Street Elevation 6

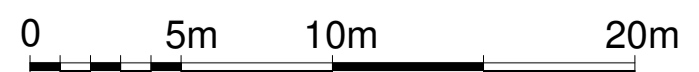
Revision	Comments	Date	Dr	Ch
G1	Planning Issue	29-07-2022	EL	AM

NOTE: This drawing is generated from a federated Revit model, as such the Structural and M&E elements shown were not modelled by Piper Whitlock Architecture (PWA). PWA do not take any responsibility for the design of the other consultant information referenced into PWA's drawing and all such information should be sourced/interrogated from drawings/models provided by the companies responsible for their creation.

PWA Code: 20021
 Notes: Use annotated dimensions only. All dimensions in millimeters unless otherwise stated. This drawing is to be read in conjunction with all other related material. Any discrepancies, conflicts or errors must be reported to Piper Whitlock Architecture before commencing work.



Key Plan



Drawing Title: Existing Site Street Elevations - Sheet 3		Project: Haven Banks, Exeter	
Client: Welbeck CP			
Project Ref: HREXE - PWA-00 - ZZ - DR - A - 0013 - G1	Orig:	Zone:	Lev:
Status: PLANNING	Stage: 3	Type:	Scale @ A1: 1:250

© Piper Whitlock Architecture Ltd.
 2nd Floor, Anglo St. James House, 39a Southgate Street, Winchester, Hampshire SO23 9EH
 Tel: 01962 843588. Email: enquiries@piperwhitlock.co.uk, www.piperwhitlock.co.uk

