

Site Details:

HAVEN BANKS, EXETER, EX2
8BY

Client Ref: 61645
Report Ref: GS-8887693
Grid Ref: 291970, 91850

Map Name: County Series

Map date: 1888

Scale: 1:10,560

Printed at: 1:10,560



Surveyed 1888
Revised 1888
Edition N/A
Copyright N/A
Levelled N/A

Surveyed 1888
Revised 1888
Edition N/A
Copyright N/A
Levelled N/A

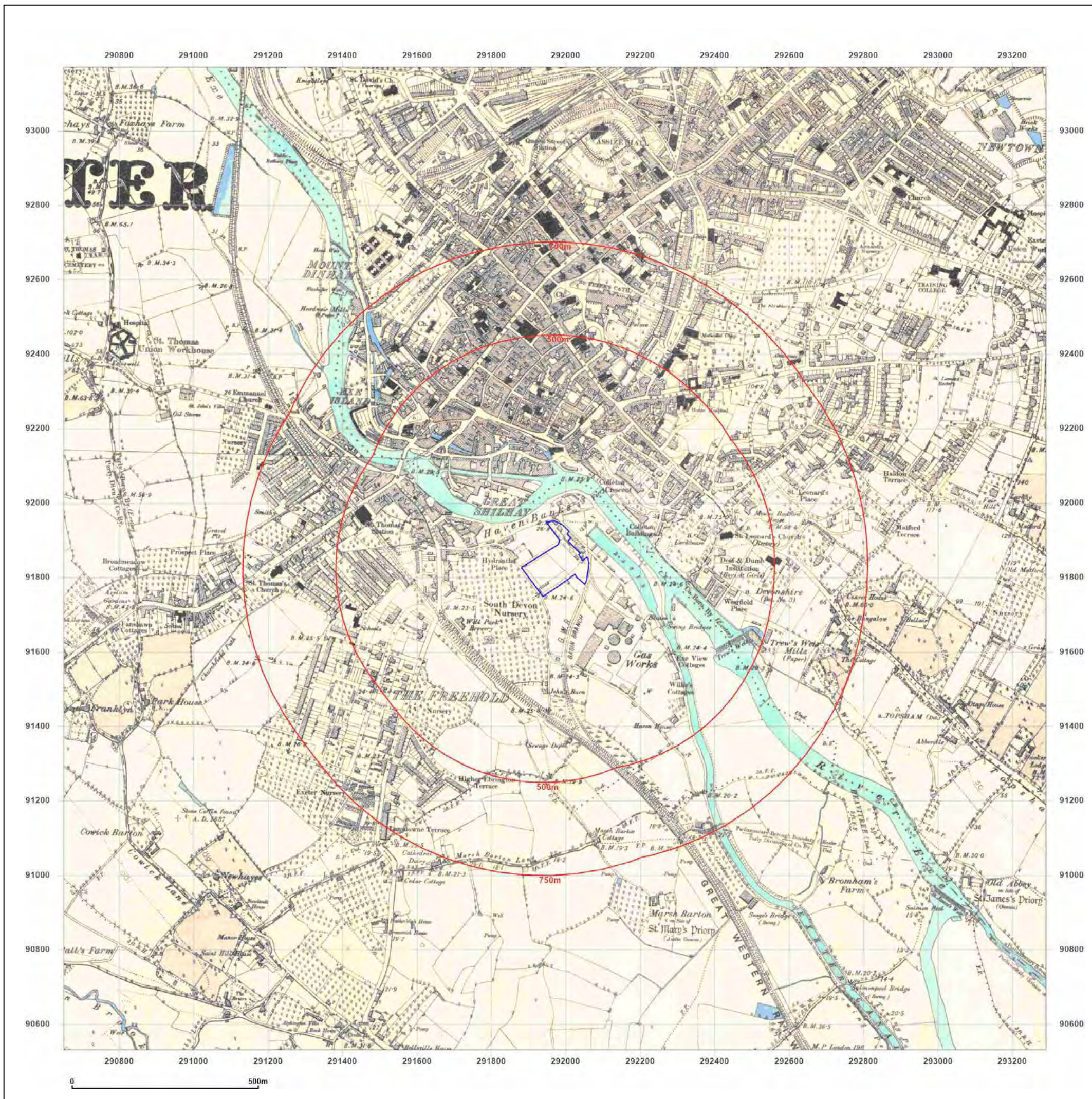


Produced by
Groundsure Insights
T: 08444 159000
E: info@groundsure.com
W: www.groundsure.com

© Crown copyright and database rights 2018 Ordnance Survey 100035207

Production date: 07 July 2022

Map legend available at:
www.groundsure.com/sites/default/files/groundsure_legend.pdf



Site Details:

HAVEN BANKS, EXETER, EX2
8BY

Client Ref: 61645
Report Ref: GS-8887693
Grid Ref: 291970, 91850

Map Name: County Series

Map date: 1904

Scale: 1:10,560

Printed at: 1:10,560



Surveyed 1888
Revised 1904
Edition N/A
Copyright N/A
Levelled N/A

Surveyed 1888
Revised 1904
Edition N/A
Copyright N/A
Levelled N/A

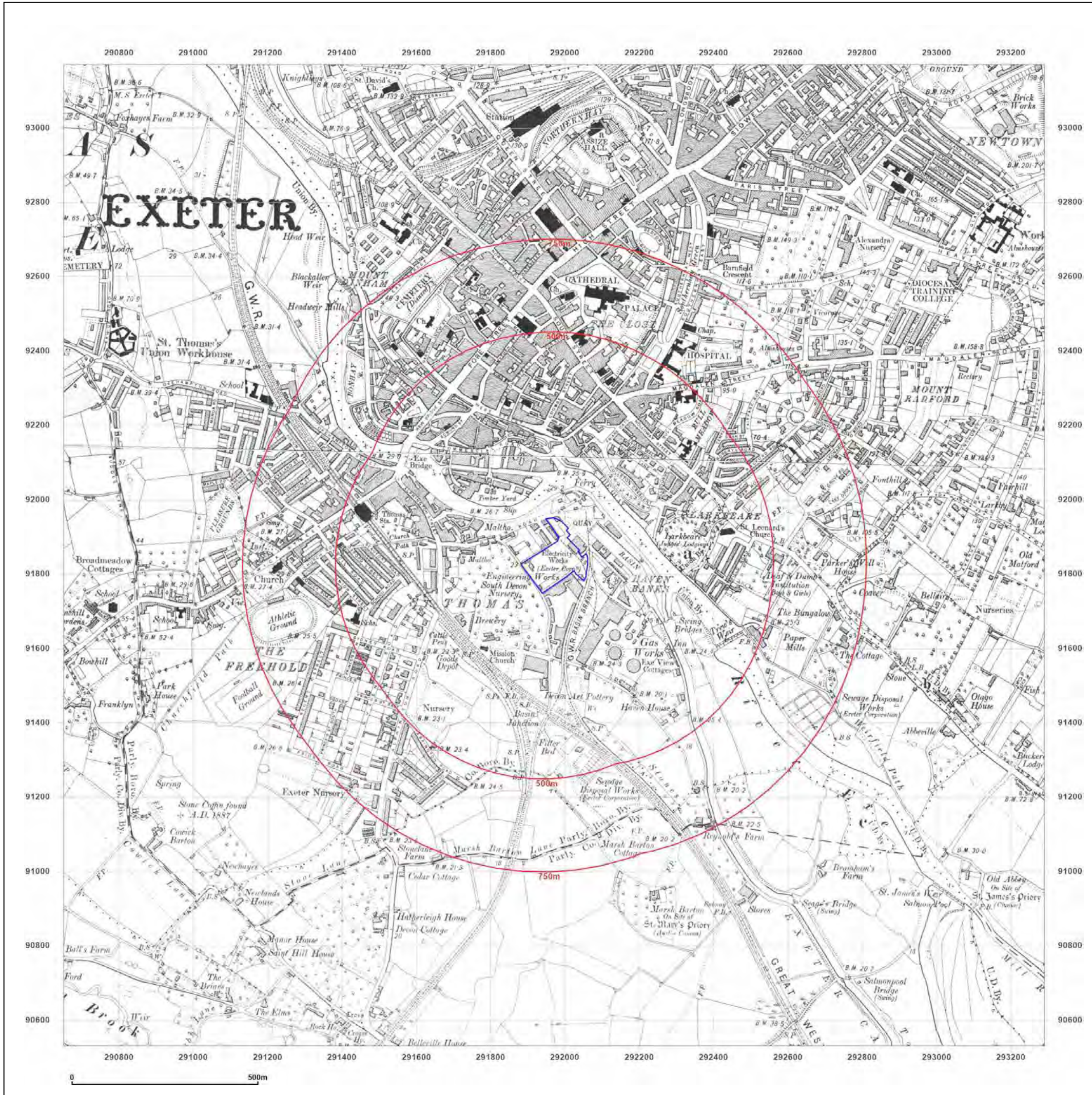


Produced by
Groundsure Insights
T: 08444 159000
E: info@groundsure.com
W: www.groundsure.com

© Crown copyright and database rights 2018 Ordnance Survey 100035207

Production date: 07 July 2022

Map legend available at:
www.groundsure.com/sites/default/files/groundsure_legend.pdf



Site Details:

HAVEN BANKS, EXETER, EX2
8BY

Client Ref: 61645
Report Ref: GS-8887693
Grid Ref: 291970, 91850

Map Name: County Series

Map date: 1932

Scale: 1:10,560

Printed at: 1:10,560



Surveyed 1888
Revised 1932
Edition N/A
Copyright N/A
Levelled N/A

Surveyed 1888
Revised 1932
Edition N/A
Copyright N/A
Levelled N/A

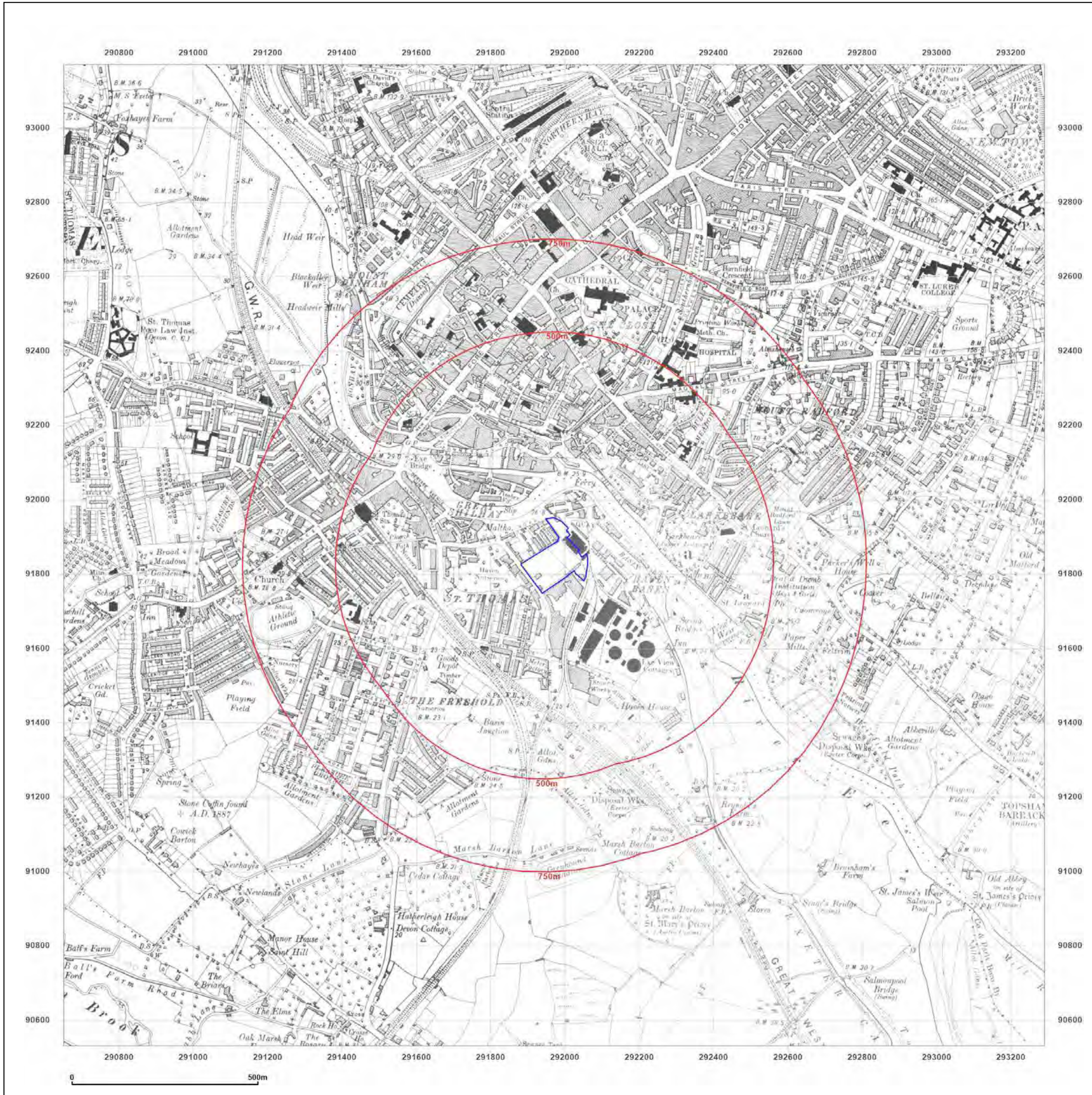


Produced by
Groundsure Insights
T: 08444 159000
E: info@groundsure.com
W: www.groundsure.com

© Crown copyright and database rights 2018 Ordnance Survey 100035207

Production date: 07 July 2022

Map legend available at:
www.groundsure.com/sites/default/files/groundsure_legend.pdf



Site Details:

HAVEN BANKS, EXETER, EX2
8BY

Client Ref: 61645
Report Ref: GS-8887693
Grid Ref: 291970, 91850

Map Name: County Series

Map date: 1938

Scale: 1:10,560

Printed at: 1:10,560



Surveyed 1888
Revised 1938
Edition N/A
Copyright N/A
Levelled N/A

Surveyed 1888
Revised 1938
Edition 1938
Copyright N/A
Levelled N/A

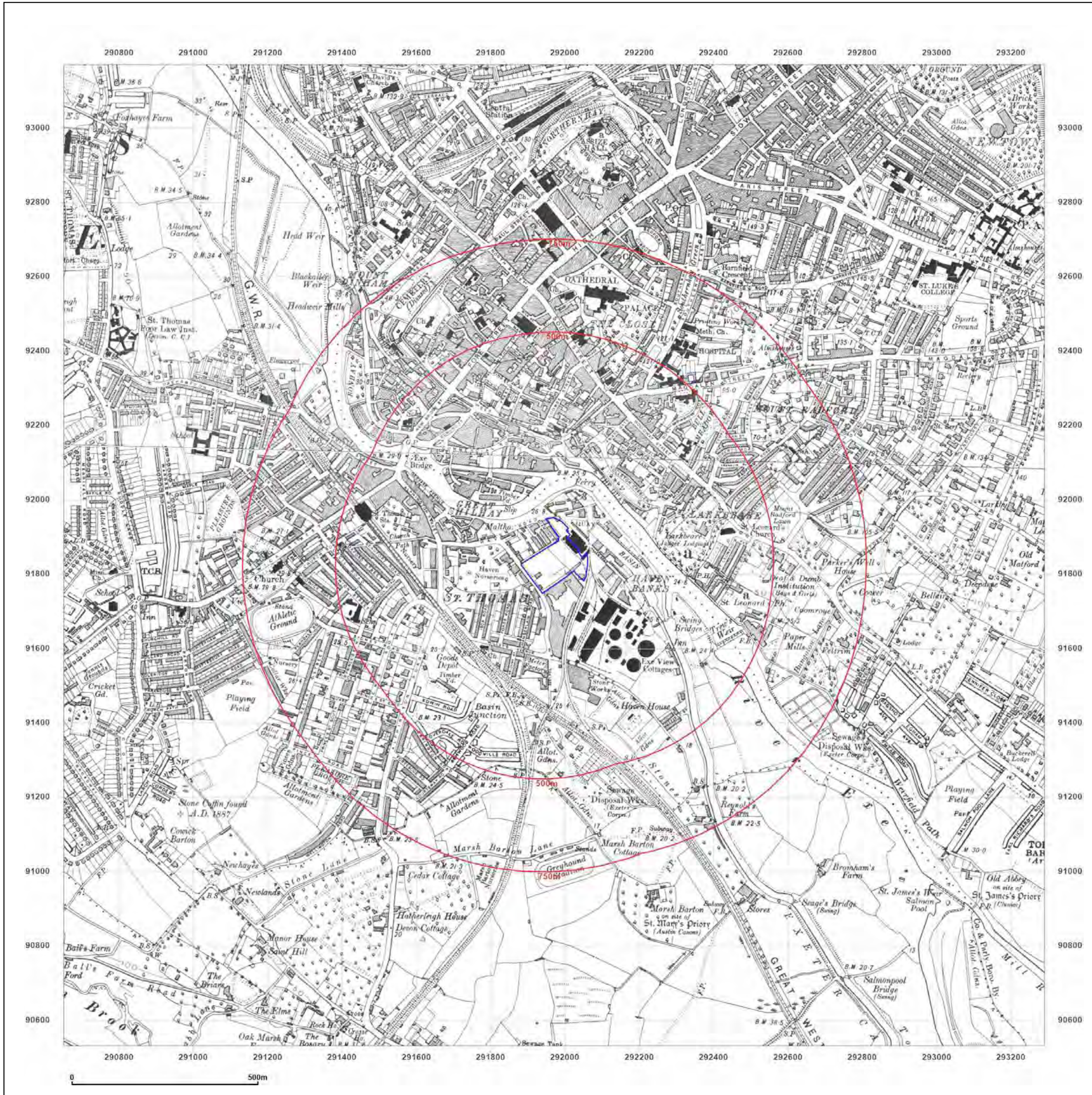


Produced by
Groundsure Insights
T: 08444 159000
E: info@groundsure.com
W: www.groundsure.com

© Crown copyright and database rights 2018 Ordnance Survey 100035207

Production date: 07 July 2022

Map legend available at:
www.groundsure.com/sites/default/files/groundsure_legend.pdf



Site Details:

HAVEN BANKS, EXETER, EX2
8BY


Client Ref: 61645
Report Ref: GS-8887693
Grid Ref: 291970, 91850

Map Name: County Series

Map date: 1938

Scale: 1:10,560

Printed at: 1:10,560



Surveyed 1888
Revised 1938
Edition N/A
Copyright N/A
Levelled N/A

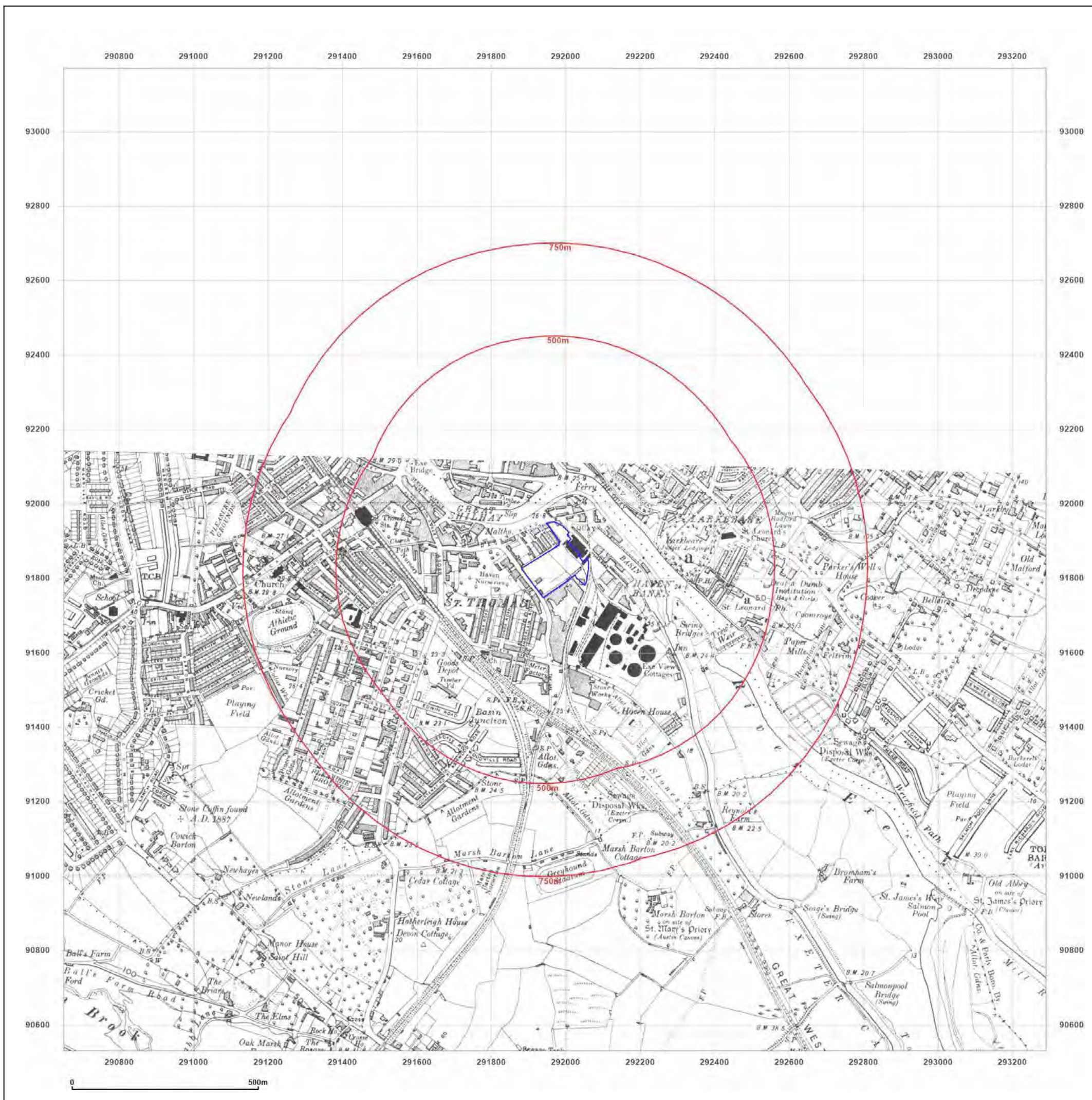


Produced by
Groundsure Insights
T: 08444 159000
E: info@groundsure.com
W: www.groundsure.com

© Crown copyright and database rights 2018 Ordnance Survey 100035207

Production date: 07 July 2022

Map legend available at:
www.groundsure.com/sites/default/files/groundsure_legend.pdf



Site Details:

HAVEN BANKS, EXETER, EX2
8BY

Client Ref: 61645
Report Ref: GS-8887693
Grid Ref: 291970, 91850

Map Name: Provisional

Map date: 1963

Scale: 1:10,560

Printed at: 1:10,560



Surveyed 1963
Revised 1963
Edition N/A
Copyright N/A
Levelled N/A

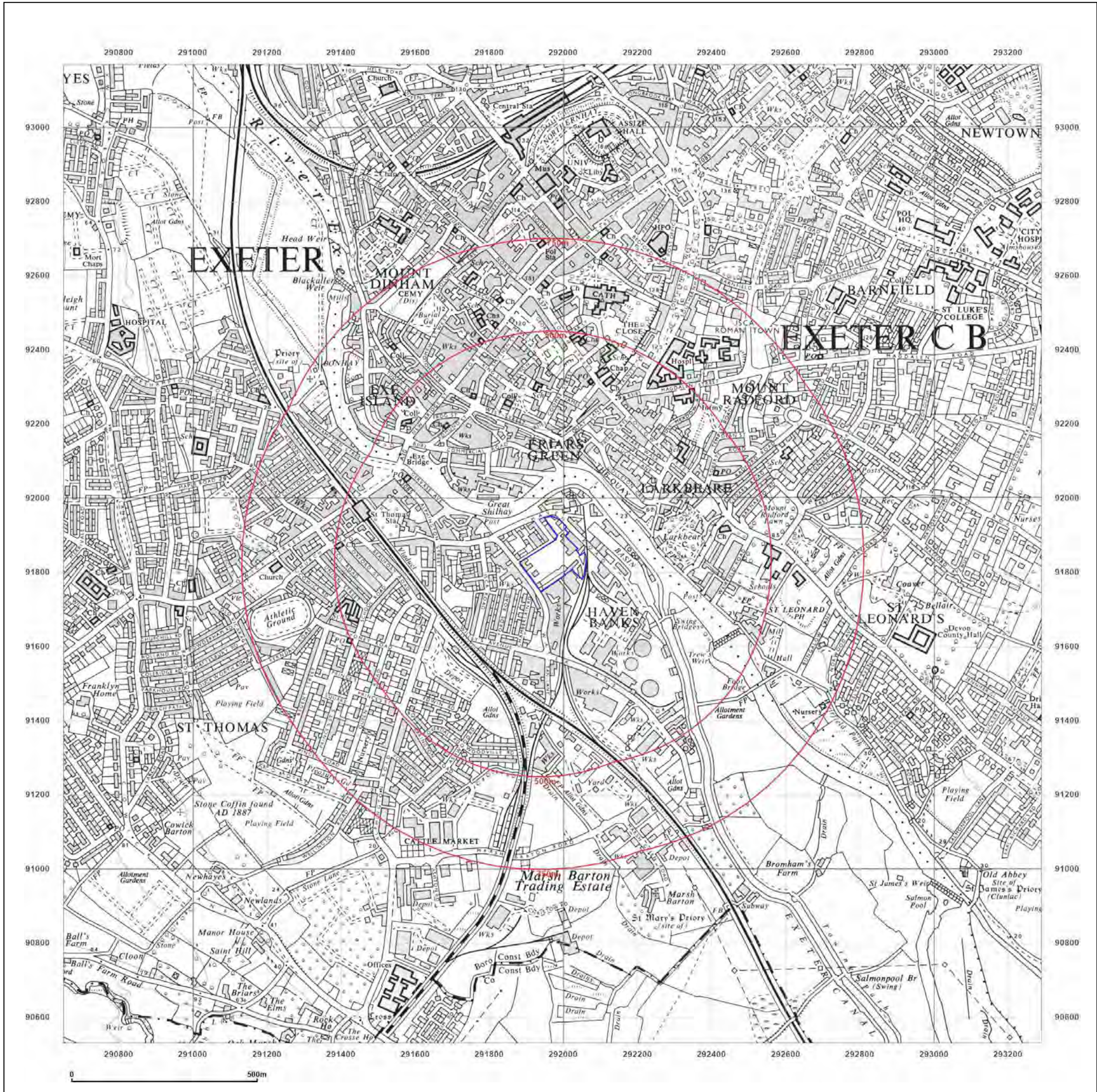


Produced by
Groundsure Insights
T: 08444 159000
E: info@groundsure.com
W: www.groundsure.com

© Crown copyright and database rights 2018 Ordnance Survey 100035207

Production date: 07 July 2022

Map legend available at:
www.groundsure.com/sites/default/files/groundsure_legend.pdf



Site Details:

HAVEN BANKS, EXETER, EX2
8BY

Client Ref: 61645
Report Ref: GS-8887693
Grid Ref: 291970, 91850

Map Name: Provisional

Map date: 1970

Scale: 1:10,560

Printed at: 1:10,560



Surveyed 1968
Revised 1970
Edition N/A
Copyright N/A
Levelled N/A



Produced by
Groundsure Insights
T: 08444 159000
E: info@groundsure.com
W: www.groundsure.com

© Crown copyright and database rights 2018 Ordnance Survey 100035207

Production date: 07 July 2022

Map legend available at:
www.groundsure.com/sites/default/files/groundsure_legend.pdf



Site Details:

HAVEN BANKS, EXETER, EX2
8BY

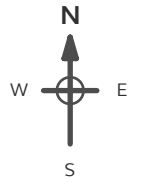
Client Ref: 61645
Report Ref: GS-8887693
Grid Ref: 291970, 91850

Map Name: National Grid

Map date: 1980

Scale: 1:10,000

Printed at: 1:10,000



Surveyed 1977
Revised 1980
Edition N/A
Copyright 1980,
Levelled N/A

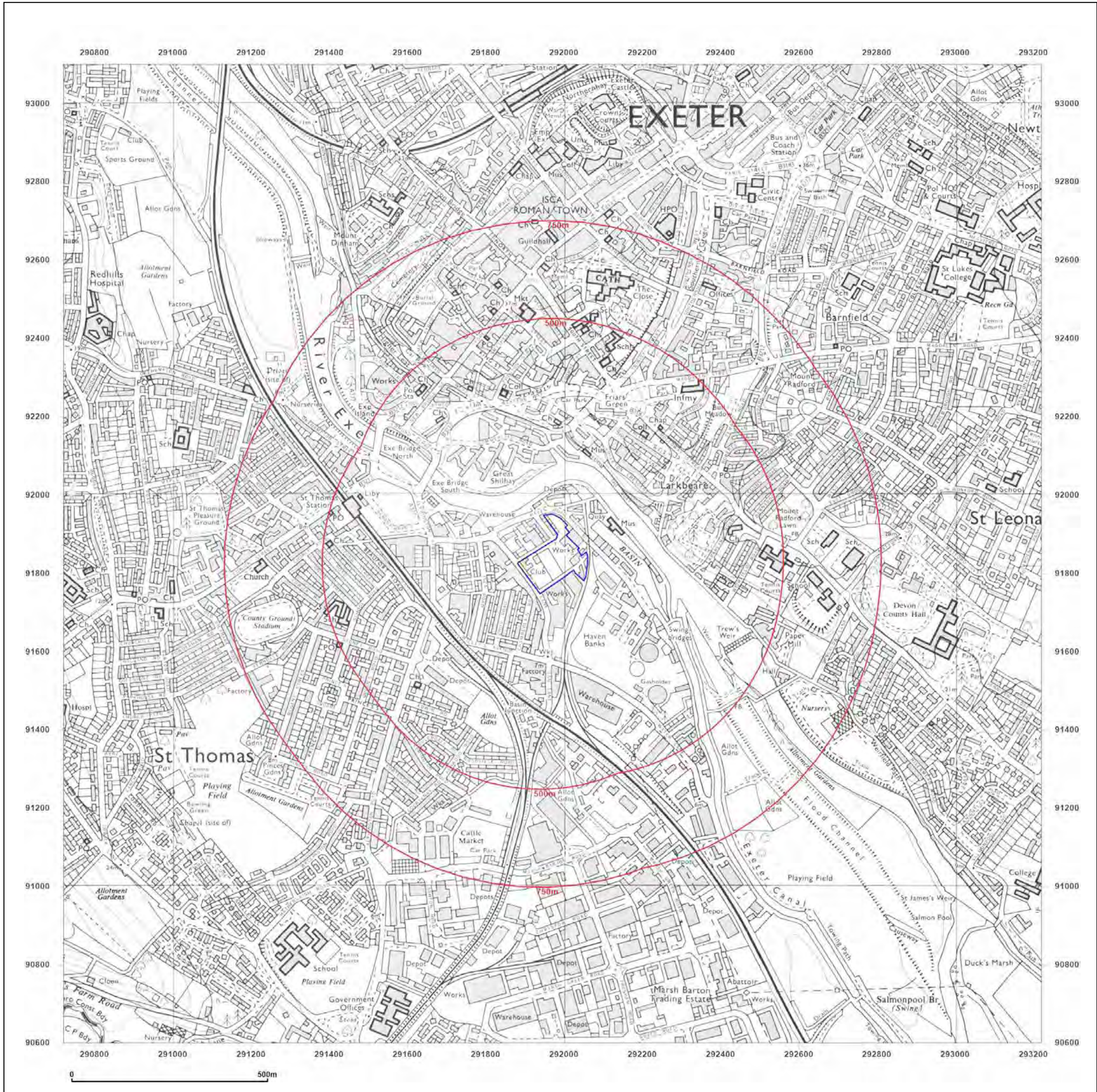


Produced by
Groundsure Insights
T: 08444 159000
E: info@groundsure.com
W: www.groundsure.com

© Crown copyright and database rights 2018 Ordnance Survey 100035207

Production date: 07 July 2022

Map legend available at:
www.groundsure.com/sites/default/files/groundsure_legend.pdf



Site Details:

HAVEN BANKS, EXETER, EX2
8BY

Client Ref: 61645
Report Ref: GS-8887693
Grid Ref: 291970, 91850

Map Name: National Grid

Map date: 1988

Scale: 1:10,000

Printed at: 1:10,000



Surveyed 1986
Revised 1988
Edition N/A
Copyright N/A
Levelled N/A

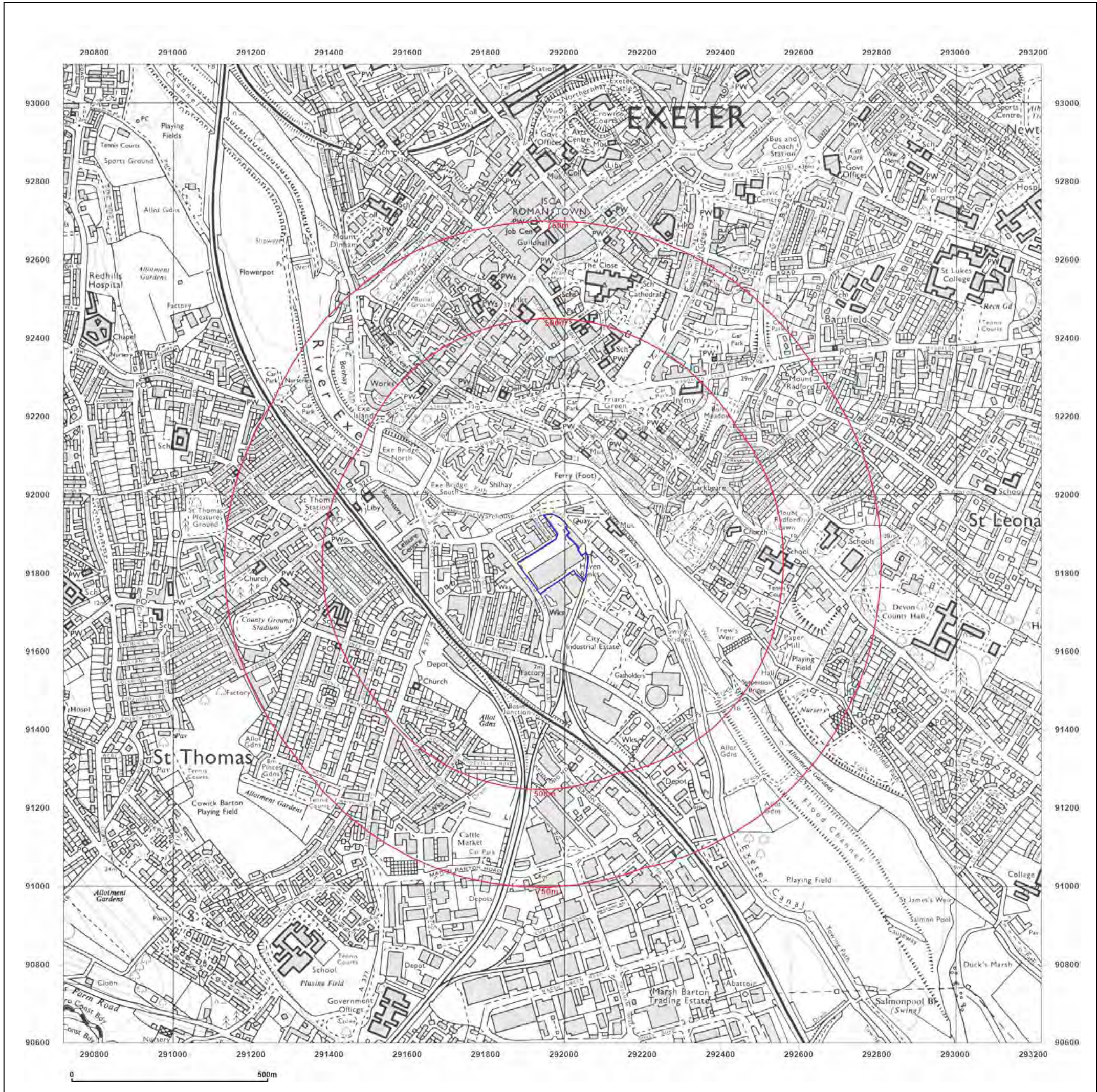


Produced by
Groundsure Insights
T: 08444 159000
E: info@groundsure.com
W: www.groundsure.com

© Crown copyright and database rights 2018 Ordnance Survey 100035207

Production date: 07 July 2022

Map legend available at:
www.groundsure.com/sites/default/files/groundsure_legend.pdf



Site Details:

HAVEN BANKS, EXETER, EX2
8BY


Client Ref: 61645
Report Ref: GS-8887693
Grid Ref: 291970, 91850

Map Name: National Grid

Map date: 2001

Scale: 1:10,000

Printed at: 1:10,000



Produced by
Groundsure Insights
T: 08444 159000
E: info@groundsure.com
W: www.groundsure.com

© Crown copyright and database rights 2018 Ordnance Survey 100035207

Production date: 07 July 2022

Map legend available at:
www.groundsure.com/sites/default/files/groundsure_legend.pdf



Site Details:

HAVEN BANKS, EXETER, EX2
8BY


Client Ref: 61645
Report Ref: GS-8887693
Grid Ref: 291970, 91850

Map Name: National Grid

Map date: 2010

Scale: 1:10,000

Printed at: 1:10,000



Produced by
Groundsure Insights
T: 08444 159000
E: info@groundsure.com
W: www.groundsure.com

© Crown copyright and database rights 2018 Ordnance Survey 100035207

Production date: 07 July 2022

Map legend available at:
www.groundsure.com/sites/default/files/groundsure_legend.pdf



Site Details:

HAVEN BANKS, EXETER, EX2
8BY


Client Ref: 61645
Report Ref: GS-8887693
Grid Ref: 291970, 91850

Map Name: National Grid

Map date: 2022

Scale: 1:10,000

Printed at: 1:10,000



Produced by
Groundsure Insights
T: 08444 159000
E: info@groundsure.com
W: www.groundsure.com

© Crown copyright and database rights 2018 Ordnance Survey 100035207

Production date: 07 July 2022

Map legend available at:
www.groundsure.com/sites/default/files/groundsure_legend.pdf

